



Città di Molfetta



Accordo ex art. 15 L. 241/1990

Prot. CNR n. 0002208/2020, del 20/04/2020

Monitoraggio Trasporto Solido

RM TSM_3

Riff. PMT_Rev3_Mag2020.pdf

Agosto2020



Istituto di Ricerca sulle Acque
Consiglio Nazionale delle Ricerche
Sede Talassografico Taranto



Dr. Giovanni FANELLI
fanelli@irsa.cnr.it

Dr. Fernando RUBINO
rubino@irsa.cnr.it

Dr. Giuseppe DENTI
giuseppe.denti@irsa.cnr.it

RM_TSM_3 (Ago_2020)

NUOVO PORTO MOLFETTA MONITORAGGIO TRASPORTO SOLIDO IN MARE	Report Monitoraggio: RM_TSM_03	Data emissione: 28/09/2020
---	--	--------------------------------------

Luogo di Attività	Area antistante i lavori del nuovo porto di Molfetta
Periodo di esecuzione Attività	Agosto 2020
Documenti allegati	<i>All. 1: RPV_TSM_3.1</i> <i>All. 2: RPV_TSM_3.2</i> <i>All. 3: RPV_TSM_3.3</i>

Lavorazioni in corso (come comunicato dalla Direzione lavori - SchedaLavorazioni_Ago2020.pdf)	
Agosto 2020	Impianto di cantiere: Predisposizione aree di cantiere. Secondo braccio: Salpamento e riposizionamento antifer e massi naturali per la predisposizione della Sezione 16 secondo quanto previsto da progetto; getto di n.88 massi tetrapodi; scasseratura massi tetrapodi; spostamento massi tetrapodi in aree a terra prossime all'avanzamento; fornitura di materiale da cava per regolarizzazione piazzale in corrispondenza dell'avanzamento.

Area d'indagine

L'area di indagine ricade nel tratto antistante il Porto di Molfetta, compresa in un quadrato i cui vertici hanno coordinate 41°13.233'N 16°35.067'E; 41°13.233'N 16°36.250'E; 41°12.567'N 16°35.067'E, 41°13.567'N 16°36.250'E con una estensione di circa 2 km² sino alla batimetrica dei 20m. In questa area sono state posizionate 2 stazioni fisse (Staz.1 e Staz.2) monitorate in continuo e raccolta dati con frequenza settimanale. Inoltre sono state posizionate 13 stazioni esterne da monitorare con frequenza mensile mediante profili verticali con CTD (stesse variabili delle postazioni fisse) e misure di correntometria. Le coordinate di queste postazioni sono le seguenti:

Stazione	Latitudine	Longitudine	Stazione	Latitudine	Longitudine
1	41°12.700'N	16°35.772'E	G	41° 12.883'N	16° 35.667'E
2	41°12.974'N	16°35.273'E	H	41° 13.017'N	16° 35.933'E
A	41° 12.567'N	16° 35.733'E	I	41° 12.933'N	16° 35.383'E
B	41° 12.667'N	16° 36.033'E	L	41° 13.067'N	16° 35.567'E
C	41° 12.800'N	16° 36.250'E	M	41° 13.000'N	16° 35.067'E
D	41° 12.733'N	16° 35.750'E	N	41° 13.117'N	16° 35.367'E
E	41° 12.817'N	16° 35.917'E	O	41° 13.233'N	16° 35.650'E
F	41° 12.800'N	16° 35.433'E			

Mappa delle Stazioni di campionamento



*La posizione delle 15 stazioni di monitoraggio.
Le postazioni fisse sono indicate in rosso ed in giallo quelle esterne.*

NUOVO PORTO MOLFETTA MONITORAGGIO TRASPORTO SOLIDO IN MARE	Report Monitoraggio: RM_TSM_03	Data emissione: 28/09/2020
---	--	--------------------------------------

Allegato 1

Rapporto di prova: RP_TSM_3.1

Validazione RP: RPV_TSM_3.1

Dati e Grafici Postazioni Fisse

Rilevamento del 3.08.2020

Trasmissione dati del 24.09.2020

Data	Ora	Velocità	Direzione	Settore
GG/MM/AAAA	hh:mm:ss	cm/sec	0-360°	
24/07/2020	16:00:01	9,05	85,24	E
24/07/2020	17:00:01	9,35	73,99	ENE
24/07/2020	18:00:01	11,94	73,58	ENE
24/07/2020	19:00:00	11,82	75,59	ENE
24/07/2020	20:00:01	12,79	73,36	ENE
24/07/2020	21:00:00	12,74	71,68	ENE
24/07/2020	22:00:00	11,25	4,26	N
24/07/2020	23:00:01	3,58	317,31	NW
25/07/2020	00:00:00	5,45	350,89	N
25/07/2020	01:00:00	3,25	334,91	NNW
25/07/2020	02:00:01	6,70	343,37	NNW
25/07/2020	03:00:00	6,04	340,25	NNW
25/07/2020	04:00:00	13,43	350,40	N
25/07/2020	05:00:01	9,98	342,03	NNW
25/07/2020	06:00:00	10,98	356,93	N
25/07/2020	07:00:00	11,44	3,26	N
25/07/2020	08:00:01	14,17	350,29	N
25/07/2020	09:00:00	14,77	12,76	NNE
25/07/2020	10:00:00	16,96	8,50	N
25/07/2020	11:00:01	16,04	13,16	NNE
25/07/2020	12:00:00	16,12	18,04	NNE
25/07/2020	13:00:00	16,92	3,05	N
25/07/2020	14:00:01	15,73	4,24	N
25/07/2020	15:00:00	9,05	348,74	NNW
25/07/2020	16:00:01	11,98	14,46	NNE
25/07/2020	17:00:02	10,39	14,66	NNE
25/07/2020	18:00:01	6,40	9,68	N
25/07/2020	19:00:01	8,28	353,65	N
25/07/2020	20:00:01	10,23	344,87	NNW
25/07/2020	21:00:00	6,64	33,31	NNE
25/07/2020	22:00:01	3,24	6,31	N
25/07/2020	23:00:01	5,43	322,11	NW
26/07/2020	00:00:01	6,24	308,68	NW
26/07/2020	01:00:00	4,41	294,52	WNW
26/07/2020	02:00:02	7,68	315,35	NW
26/07/2020	03:00:00	8,04	328,53	NNW
26/07/2020	04:00:01	8,10	327,41	NNW
26/07/2020	05:00:01	9,87	334,23	NNW
26/07/2020	06:00:01	10,36	351,38	N
26/07/2020	07:00:00	9,19	338,30	NNW
26/07/2020	08:00:01	11,69	342,04	NNW
26/07/2020	09:00:01	9,77	350,43	N
26/07/2020	10:00:00	8,53	346,31	NNW
26/07/2020	11:00:01	7,97	340,36	NNW
26/07/2020	12:00:01	11,43	343,99	NNW
26/07/2020	13:00:00	11,47	340,72	NNW
26/07/2020	14:00:01	10,10	344,69	NNW
26/07/2020	15:00:01	11,54	352,75	N
26/07/2020	16:00:00	5,64	345,28	NNW

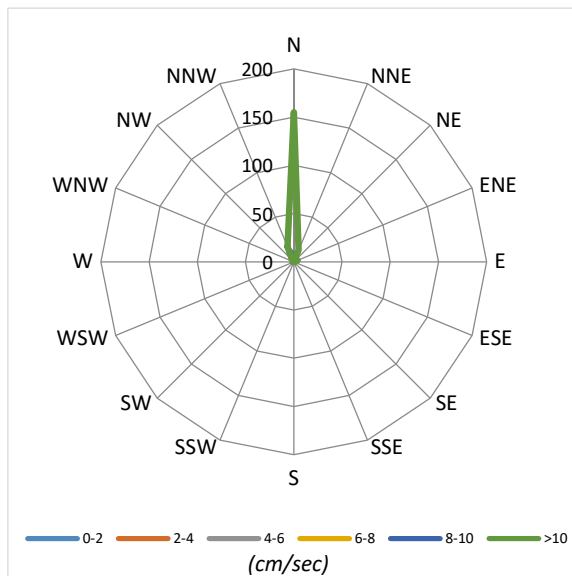
Data	Ora	Velocità	Direzione	Settore
26/07/2020	17:00:02	11,34	24,75	NNE
26/07/2020	18:00:01	8,28	351,07	N
26/07/2020	19:00:01	9,99	330,74	NNW
26/07/2020	20:00:01	14,68	346,52	NNW
26/07/2020	21:00:01	15,49	350,17	N
26/07/2020	22:00:00	15,26	349,01	N
26/07/2020	23:00:02	13,49	356,54	N
27/07/2020	00:00:01	14,28	356,58	N
27/07/2020	01:00:00	13,75	352,51	N
27/07/2020	02:00:00	14,08	354,59	N
27/07/2020	03:00:01	12,08	351,46	N
27/07/2020	04:00:00	11,57	348,78	N
27/07/2020	05:00:00	10,86	352,34	N
27/07/2020	06:00:01	13,06	356,20	N
27/07/2020	07:00:00	12,10	355,67	N
27/07/2020	08:00:00	11,21	352,83	N
27/07/2020	09:00:01	12,14	354,20	N
27/07/2020	10:00:00	10,38	349,32	N
27/07/2020	11:00:00	11,43	354,64	N
27/07/2020	12:00:01	10,24	354,33	N
27/07/2020	13:00:00	12,11	353,53	N
27/07/2020	14:00:01	12,21	352,35	N
27/07/2020	15:00:01	10,33	351,22	N
27/07/2020	16:00:01	16,62	353,67	N
27/07/2020	17:00:00	17,38	345,20	NNW
27/07/2020	18:00:01	18,10	357,82	N
27/07/2020	19:00:00	14,92	357,42	N
27/07/2020	20:00:00	17,89	1,69	N
27/07/2020	21:00:01	13,64	338,87	NNW
27/07/2020	22:00:00	18,21	1,95	N
27/07/2020	23:00:00	17,94	355,76	N
28/07/2020	00:00:01	17,61	351,82	N
28/07/2020	01:00:00	20,19	1,74	N
28/07/2020	02:00:00	18,55	357,00	N
28/07/2020	03:00:01	13,21	356,86	N
28/07/2020	04:00:00	16,22	359,54	N
28/07/2020	05:00:00	10,71	356,99	N
28/07/2020	06:00:01	13,71	4,11	N
28/07/2020	07:00:00	15,63	357,65	N
28/07/2020	08:00:00	14,49	354,08	N
28/07/2020	09:00:02	13,67	356,48	N
28/07/2020	10:00:00	14,56	353,04	N
28/07/2020	11:00:01	15,94	359,23	N
28/07/2020	12:00:01	16,22	359,88	N
28/07/2020	13:00:01	17,66	357,71	N
28/07/2020	14:00:00	18,78	3,30	N
28/07/2020	15:00:01	15,82	1,17	N
28/07/2020	16:00:01	15,14	2,29	N
28/07/2020	17:00:01	16,95	3,89	N
28/07/2020	18:00:02	16,17	3,74	N

Data	Ora	Velocità	Direzione	Settore
28/07/2020	19:00:01	15,51	4,86	N
28/07/2020	20:00:01	13,01	3,70	N
28/07/2020	21:00:01	12,66	359,41	N
28/07/2020	22:00:00	14,20	5,21	N
28/07/2020	23:00:00	13,94	2,96	N
29/07/2020	00:00:01	12,85	0,00	N
29/07/2020	01:00:00	12,18	354,29	N
29/07/2020	02:00:01	12,48	354,91	N
29/07/2020	03:00:01	11,32	347,32	NNW
29/07/2020	04:00:00	10,51	355,71	N
29/07/2020	05:00:00	11,81	355,78	N
29/07/2020	06:00:01	12,78	351,95	N
29/07/2020	07:00:00	12,75	358,15	N
29/07/2020	08:00:00	14,72	355,31	N
29/07/2020	09:00:01	14,26	354,93	N
29/07/2020	10:00:00	15,47	357,47	N
29/07/2020	11:00:00	14,87	357,71	N
29/07/2020	12:00:01	13,89	358,62	N
29/07/2020	13:00:00	16,39	2,63	N
29/07/2020	14:00:01	20,30	357,57	N
29/07/2020	15:00:01	19,92	357,18	N
29/07/2020	16:00:01	20,13	6,41	N
29/07/2020	17:00:00	15,44	358,51	N
29/07/2020	18:00:01	16,04	351,35	N
29/07/2020	19:00:01	12,23	359,60	N
29/07/2020	20:00:00	18,93	356,99	N
29/07/2020	21:00:02	18,63	350,02	N
29/07/2020	22:00:01	15,45	0,00	N
29/07/2020	23:00:01	14,06	352,59	N
30/07/2020	00:00:01	15,56	6,55	N
30/07/2020	01:00:01	18,23	6,70	N
30/07/2020	02:00:00	18,99	357,68	N
30/07/2020	03:00:02	17,63	356,89	N
30/07/2020	04:00:00	16,83	359,79	N
30/07/2020	05:00:00	14,15	353,91	N
30/07/2020	06:00:01	14,40	356,53	N
30/07/2020	07:00:00	15,31	0,00	N
30/07/2020	08:00:00	12,17	357,93	N
30/07/2020	09:00:01	13,27	353,88	N
30/07/2020	10:00:00	15,69	4,35	N
30/07/2020	11:00:00	15,46	3,48	N
30/07/2020	12:00:01	15,32	7,84	N
30/07/2020	13:00:00	13,05	0,00	N
30/07/2020	14:00:01	10,99	349,05	N
30/07/2020	15:00:02	13,71	16,64	NNE
30/07/2020	16:00:01	13,42	13,86	NNE
30/07/2020	17:00:00	14,38	2,65	N
30/07/2020	18:00:02	13,03	358,21	N
30/07/2020	19:00:01	14,91	356,62	N
30/07/2020	20:00:01	15,00	0,00	N

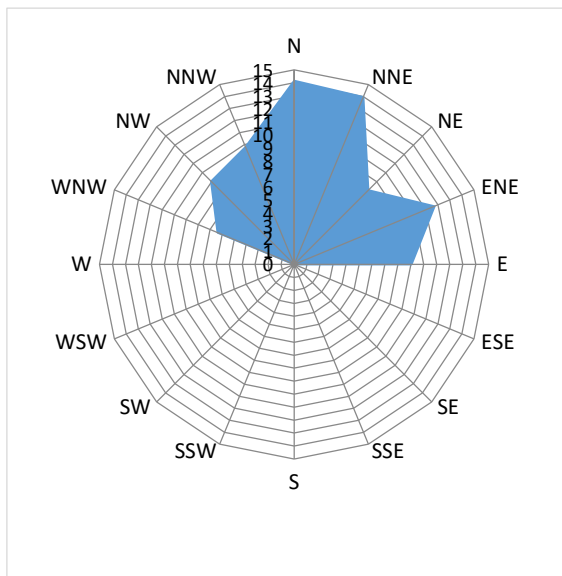
Data	Ora	Velocità	Direzione	Settore
30/07/2020	21:00:01	16,48	1,57	N
30/07/2020	22:00:01	17,45	2,27	N
30/07/2020	23:00:00	17,97	4,98	N
31/07/2020	00:00:01	16,75	0,00	N
31/07/2020	01:00:01	15,83	351,09	N
31/07/2020	02:00:00	18,16	1,79	N
31/07/2020	03:00:01	15,60	358,30	N
31/07/2020	04:00:01	15,01	356,83	N
31/07/2020	05:00:00	15,83	353,01	N
31/07/2020	06:00:01	14,89	356,32	N
31/07/2020	07:00:01	18,15	7,16	N
31/07/2020	08:00:00	17,75	349,26	N
31/07/2020	09:00:00	18,23	355,70	N
31/07/2020	10:00:01	17,35	2,14	N
31/07/2020	11:00:01	14,91	343,45	NNW
31/07/2020	12:00:00	15,07	350,46	N
31/07/2020	13:00:01	12,07	4,20	N
31/07/2020	14:00:00	13,68	0,00	N
31/07/2020	15:00:01	18,15	1,35	N
31/07/2020	16:00:01	24,34	323,37	NW
31/07/2020	17:00:00	18,17	346,07	NNW
31/07/2020	18:00:00	8,10	39,90	NE
31/07/2020	19:00:01	11,48	11,19	N
31/07/2020	20:00:01	11,83	336,27	NNW
31/07/2020	21:00:01	13,10	7,12	N
31/07/2020	22:00:01	16,38	14,49	NNE
31/07/2020	23:00:00	14,04	21,93	NNE
01/08/2020	00:00:00	13,32	5,65	N
01/08/2020	01:00:01	19,03	5,82	N
01/08/2020	02:00:00	12,15	342,47	NNW
01/08/2020	03:00:00	10,95	334,58	NNW
01/08/2020	04:00:01	8,99	315,60	NW
01/08/2020	05:00:00	10,20	340,29	NNW
01/08/2020	06:00:01	8,92	329,90	NNW
01/08/2020	07:00:01	7,15	322,23	NW
01/08/2020	08:00:01	8,38	293,95	WNW
01/08/2020	09:00:00	7,45	328,74	NNW
01/08/2020	10:00:02	4,81	337,78	NNW
01/08/2020	11:00:01	4,65	3,01	N
01/08/2020	12:00:01	5,11	0,00	N
01/08/2020	13:00:02	16,01	8,81	N
01/08/2020	14:00:00	11,42	0,00	N
01/08/2020	15:00:00	13,83	5,57	N
01/08/2020	16:00:01	12,14	5,17	N
01/08/2020	17:00:01	4,40	336,42	NNW
01/08/2020	18:00:00	5,63	331,42	NNW
01/08/2020	19:00:01	7,36	6,88	N
01/08/2020	20:00:00	7,84	341,70	NNW
01/08/2020	21:00:00	8,56	332,72	NNW
01/08/2020	22:00:01	9,72	335,39	NNW

Data	Ora	Velocità	Direzione	Settore
01/08/2020	23:00:00	11,19	336,14	NNW
02/08/2020	00:00:00	12,09	348,90	N
02/08/2020	01:00:01	11,84	340,39	NNW
02/08/2020	02:00:00	13,55	4,81	N
02/08/2020	03:00:01	14,70	358,82	N
02/08/2020	04:00:02	11,64	5,50	N
02/08/2020	05:00:01	14,40	0,00	N
02/08/2020	06:00:01	16,28	0,00	N
02/08/2020	07:00:02	15,53	353,82	N
02/08/2020	08:00:01	10,97	354,92	N
02/08/2020	09:00:00	9,50	341,53	NNW
02/08/2020	10:00:01	9,02	349,48	N
02/08/2020	11:00:00	7,96	351,54	N
02/08/2020	12:00:00	11,26	354,93	N
02/08/2020	13:00:01	12,84	357,27	N
02/08/2020	14:00:00	15,23	358,89	N
02/08/2020	15:00:00	12,11	2,35	N
02/08/2020	16:00:01	16,75	5,47	N
02/08/2020	17:00:00	16,59	4,69	N
02/08/2020	18:00:00	16,56	5,28	N
02/08/2020	19:00:01	14,71	358,30	N
02/08/2020	20:00:00	14,88	8,12	N
02/08/2020	21:00:00	12,49	11,91	NNE
02/08/2020	22:00:02	12,48	6,69	N
02/08/2020	23:00:00	13,88	8,35	N
03/08/2020	00:00:01	14,56	7,80	N
03/08/2020	01:00:02	14,93	4,47	N
03/08/2020	02:00:01	14,63	5,18	N
03/08/2020	03:00:01	11,51	7,20	N
03/08/2020	04:00:02	8,15	9,10	N
03/08/2020	05:00:01	11,19	10,33	N
03/08/2020	06:00:01	16,17	8,05	N
03/08/2020	07:00:02	18,10	11,20	N
03/08/2020	08:00:01	17,92	8,38	N
03/08/2020	09:00:01	19,03	15,55	NNE
03/08/2020	10:00:02	18,36	10,20	N
03/08/2020	11:00:01	19,15	16,80	NNE


Frequenze Velocità



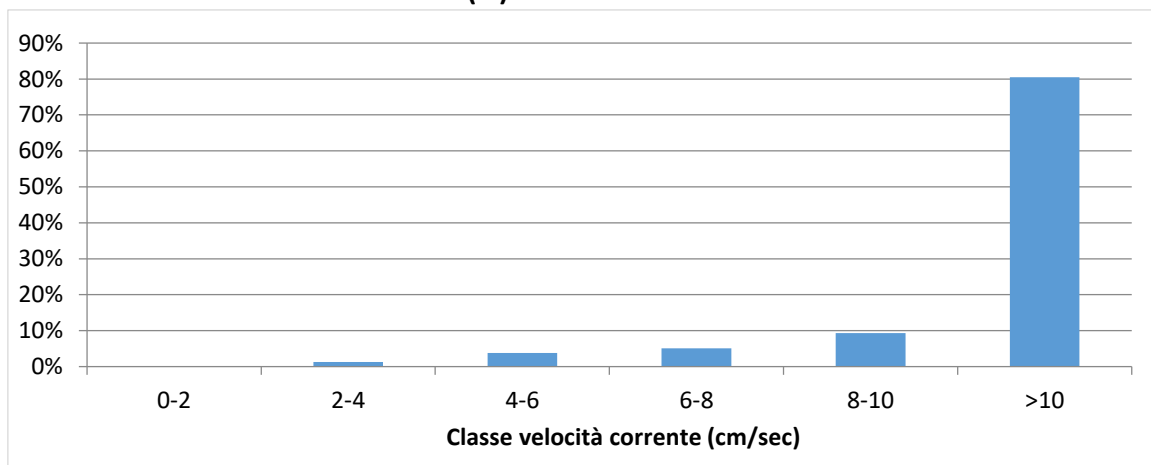
Velocità Media per settore (cm/sec)



Distribuzione (%) della direzione della corrente

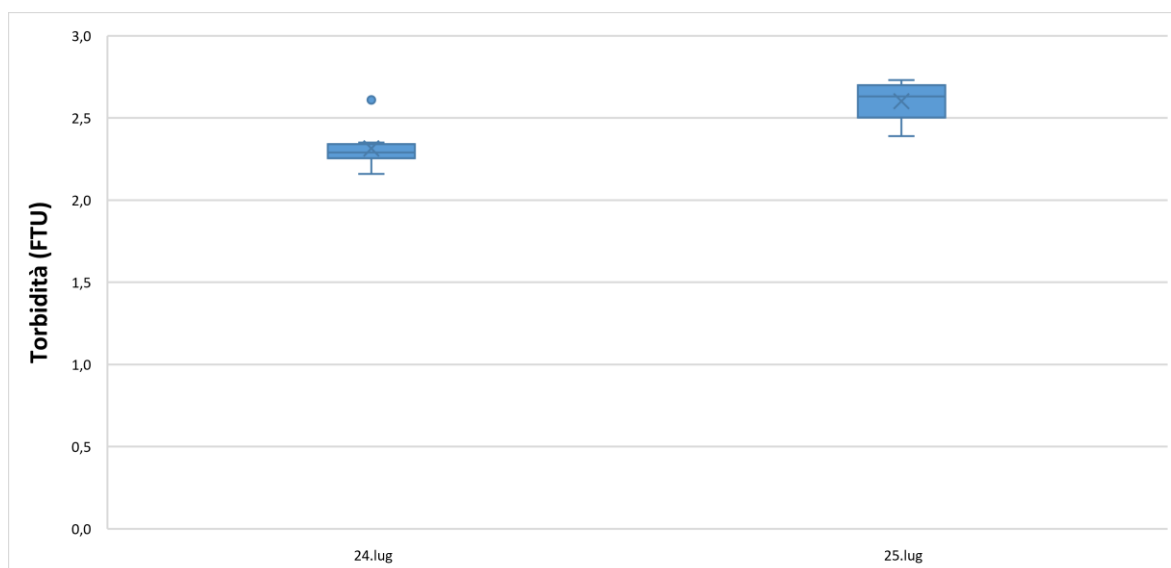
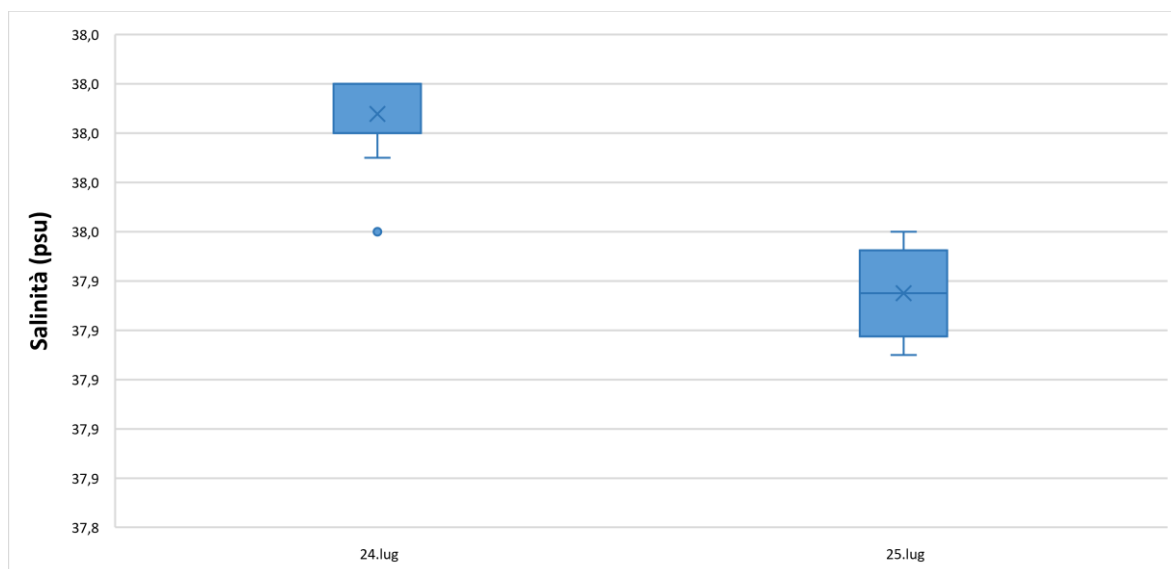
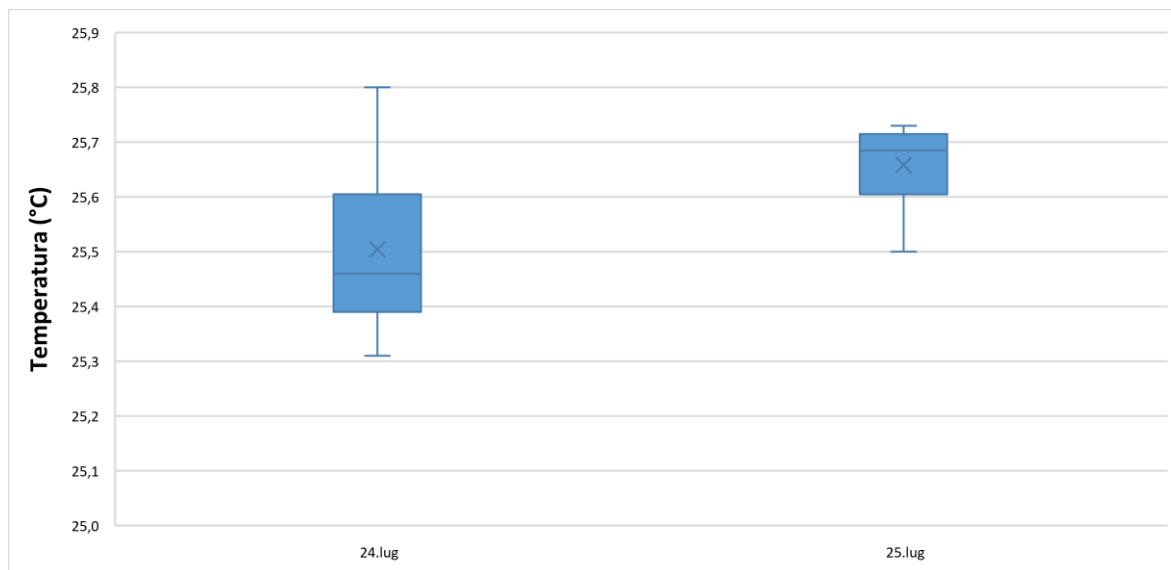


Distribuzione (%) della velocità della corrente



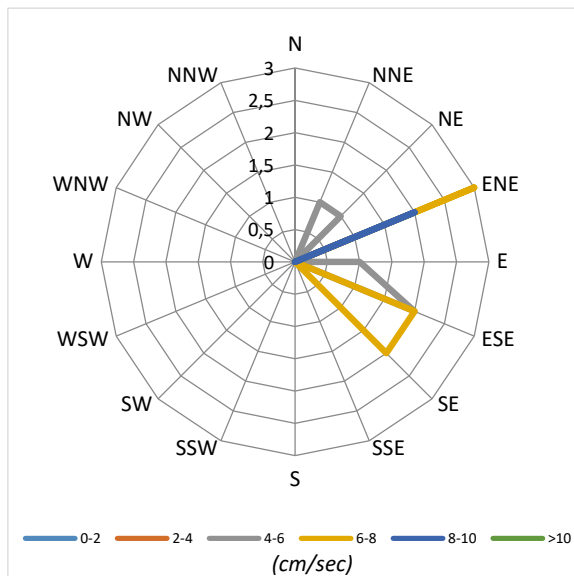
Data	Ora	Profondità	Temperatura	Salinità	Torbidità
GG/MM/AAAA	hh:mm:ss	m	°C	psu	FTU
24/07/2020	15:59:10	7,52	25,80	38,02	2,16
24/07/2020	16:59:10	7,63	25,65	38,02	2,25
24/07/2020	17:59:10	7,74	25,56	38,02	2,29
24/07/2020	18:59:10	7,82	25,46	38,02	2,26
24/07/2020	19:59:10	7,81	25,41	38,01	2,27
24/07/2020	20:59:10	7,74	25,37	38,01	2,31
24/07/2020	21:59:10	7,78	25,31	38,02	2,35
24/07/2020	22:59:10	7,84	25,44	37,99	2,33
24/07/2020	23:59:10	7,67	25,54	37,96	2,61
25/07/2020	00:59:10	7,54	25,5	37,96	2,73
25/07/2020	01:59:10	7,42	25,64	37,95	2,69
25/07/2020	02:59:10	7,45	25,73	37,94	2,39
25/07/2020	03:59:10	7,49	25,71	37,93	2,61
25/07/2020	04:59:10	7,56	25,7	37,92	2,65
25/07/2020	05:59:10	7,59	25,67	37,91	2,54

Andamento temporale delle variabili monitorate

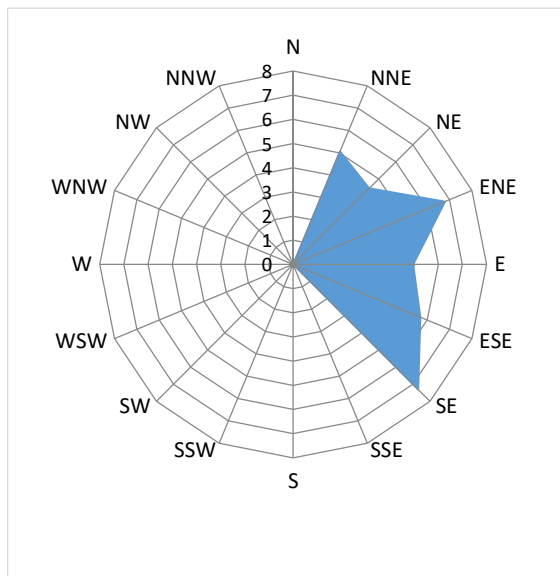


Data	Ora	Velocità	Direzione	Settore
GG/MM/AAAA	hh:mm:ss	cm/sec	0-360°	
24/07/2020	15:59:10	6,49	119,92	ESE
24/07/2020	16:59:10	6,26	121,49	ESE
24/07/2020	17:59:10	7,06	130,89	SE
24/07/2020	18:59:10	7,58	124,83	SE
24/07/2020	19:59:10	4,69	116,03	ESE
24/07/2020	20:59:10	5,36	102,20	ESE
24/07/2020	21:59:10	2,88	69,43	ENE
24/07/2020	22:59:10	5,06	30,01	NNE
24/07/2020	23:59:10	4,45	48,67	NE
25/07/2020	00:59:10	6,39	71,28	ENE
25/07/2020	01:59:10	8,65	70,30	ENE
25/07/2020	02:59:10	8,15	66,90	ENE
25/07/2020	03:59:10	6,92	74,78	ENE
25/07/2020	04:59:10	7,80	76,81	ENE
25/07/2020	05:59:10	4,96	80,52	E

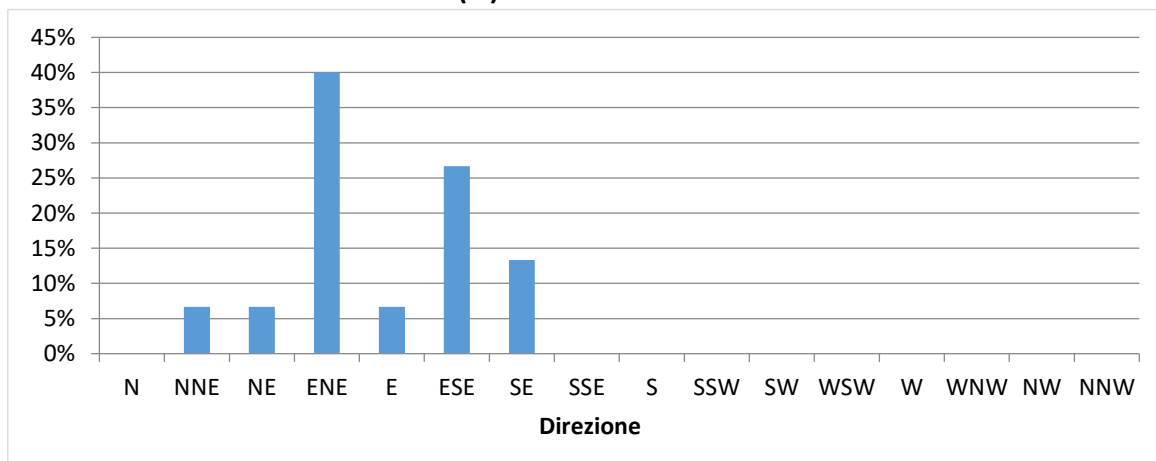
Frequenze Velocità



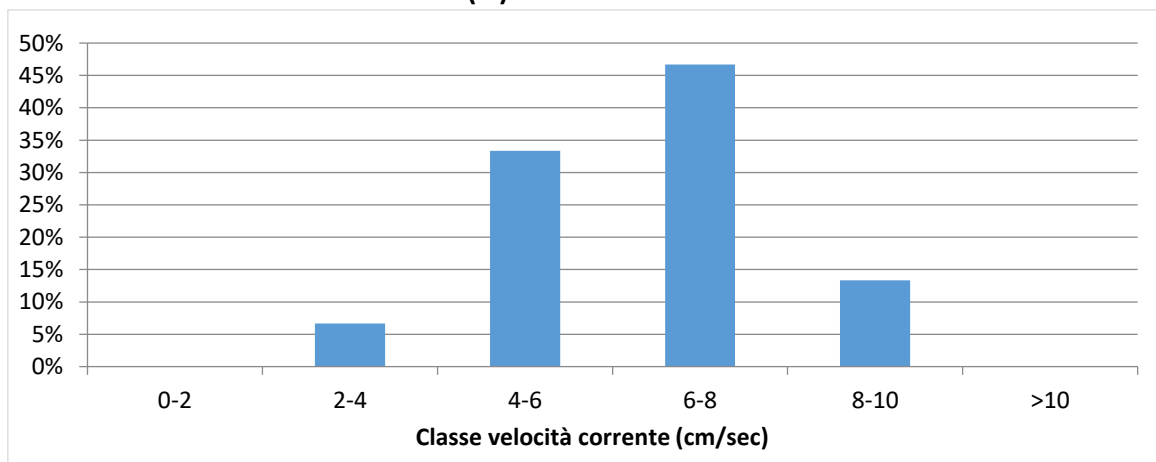
Velocità Media per settore (cm/sec)



Distribuzione (%) della direzione della corrente



Distribuzione (%) della velocità della corrente



NUOVO PORTO MOLFETTA	Report Monitoraggio:	Data emissione:
MONITORAGGIO TRASPORTO SOLIDO IN MARE	RM_TSM_03	28/09/2020

Velocità della corrente



TSM_3.1 (M1: 24 Lug - 3 Ago 2020; M2: 24-25 Lug 2020)

Distribuzione di frequenza della corrente in funzione della classe della velocità (cm/sec) e del settore di provenienza.

NUOVO PORTO MOLFETTA MONITORAGGIO TRASPORTO SOLIDO IN MARE	Report Monitoraggio: RM_TSM_03	Data emissione: 28/09/2020
---	-----------------------------------	-------------------------------

Allegato 2

Rapporto di prova: RP_TSM_3.2

Validazione RP: RPV_TSM_3.2

Dati e Grafici Postazioni Fisse

Dati e Grafici Postazioni Mobili

Dati e Grafici Solidi Sospesi Totali (SST)

Rilevamento del 21.08.2020

Trasmissione dati del 24.09.2020

NUOVO PORTO MOLFETTA MONITORAGGIO TRASPORTO SOLIDO IN MARE	Report Monitoraggio: RM_TSM_03	Data emissione: 28/09/2020
---	--	--------------------------------------

Allegato 2

Rapporto di prova: RP_TSM_3.2

Validazione RP: RPV_TSM_3.2

Dati e Grafici Postazioni Fisse

Rilevamento del 21.08.2020

Trasmissione dati del 24.09.2020

Data	Ora	Profondità	Temperatura	Salinità	Torbidità
GG/MM/AAAA	hh:mm:ss	m	°C	psu	FTU
03/08/2020	12:00:40	4,03	27,26	37,96	1,74
03/08/2020	13:00:40	4,12	27,37	37,84	1,85
03/08/2020	14:00:40	4,29	27,53	37,84	1,78
03/08/2020	15:00:40	4,26	27,38	37,90	1,93
03/08/2020	16:00:40	4,31	27,48	37,89	1,75
03/08/2020	17:00:40	4,32	27,11	37,94	2,03
03/08/2020	18:00:40	4,29	27,07	37,95	1,94
03/08/2020	19:00:40	4,20	27,19	37,95	1,73
03/08/2020	20:00:40	4,09	27,03	38,01	1,69
03/08/2020	21:00:40	3,99	27,07	37,96	1,71
03/08/2020	22:00:40	3,99	26,86	37,98	1,73
03/08/2020	23:00:40	3,98	26,80	38,03	1,71
04/08/2020	00:00:40	3,98	26,76	38,04	1,69
04/08/2020	01:00:40	4,01	26,71	38,02	1,67
04/08/2020	02:00:40	4,07	26,69	38,03	1,67
04/08/2020	03:00:40	4,19	26,79	38,00	1,66
04/08/2020	04:00:40	4,19	26,77	38,00	1,62
04/08/2020	05:00:40	4,18	26,73	37,92	1,65
04/08/2020	06:00:40	4,16	26,71	37,95	1,66
04/08/2020	07:00:40	4,19	26,84	37,92	1,69
04/08/2020	08:00:40	4,17	26,82	37,95	1,67
04/08/2020	09:00:40	4,09	26,95	37,92	1,66
04/08/2020	10:00:40	4,06	26,96	37,93	1,65
04/08/2020	11:00:40	4,01	26,95	37,91	1,66
04/08/2020	12:00:40	4,00	27,01	37,89	1,67
04/08/2020	13:00:40	4,04	26,96	37,88	1,65
04/08/2020	14:00:40	4,13	26,93	37,90	1,66
04/08/2020	15:00:40	4,24	26,84	37,91	1,65
04/08/2020	16:00:40	4,32	26,25	37,96	1,63
04/08/2020	17:00:40	4,35	26,73	37,92	1,57
04/08/2020	18:00:40	4,40	25,54	38,00	1,63
04/08/2020	19:00:40	4,41	25,57	38,04	1,62
04/08/2020	20:00:40	4,25	25,78	37,97	1,63
04/08/2020	21:00:40	4,14	25,59	37,97	1,75
04/08/2020	22:00:40	4,02	25,48	38,00	1,94
04/08/2020	23:00:40	3,97	25,83	37,96	1,87
05/08/2020	00:00:40	3,94	25,91	37,94	2,07
05/08/2020	01:00:40	3,98	25,96	37,92	2,29
05/08/2020	02:00:40	4,01	25,75	37,97	1,81
05/08/2020	03:00:40	4,14	25,66	37,98	1,66
05/08/2020	04:00:40	4,14	25,68	37,95	1,87
05/08/2020	05:00:40	4,23	25,64	37,95	1,89
05/08/2020	06:00:40	4,21	25,58	37,95	1,83
05/08/2020	07:00:40	4,18	25,54	37,95	1,81
05/08/2020	08:00:40	4,20	25,63	37,95	1,74
05/08/2020	09:00:40	4,04	25,68	37,95	1,85
05/08/2020	10:00:40	3,98	25,70	37,93	1,78
05/08/2020	11:00:40	3,98	25,73	37,92	2,03

Data	Ora	Profondità	Temperatura	Salinità	Torbidità
05/08/2020	12:00:40	4,01	25,85	37,93	1,85
05/08/2020	13:00:40	4,06	25,95	37,93	1,63
05/08/2020	14:00:40	4,08	26,03	37,91	1,74
05/08/2020	15:00:40	4,26	26,02	37,92	1,52
05/08/2020	16:00:40	4,29	26,06	37,92	1,52
05/08/2020	17:00:40	4,36	26,06	37,92	1,52
05/08/2020	18:00:40	4,39	25,99	37,91	1,91
05/08/2020	19:00:40	4,33	25,98	37,91	1,71
05/08/2020	20:00:40	4,22	25,97	37,91	1,81
05/08/2020	21:00:40	4,17	25,94	37,91	2,10
05/08/2020	22:00:40	4,04	25,93	37,91	1,91
05/08/2020	23:00:40	4,01	25,87	37,88	2,15
06/08/2020	00:00:40	3,98	25,86	37,90	1,97
06/08/2020	01:00:40	4,02	25,77	37,83	2,11
06/08/2020	02:00:40	4,03	25,73	37,82	2,22
06/08/2020	03:00:40	4,11	25,69	37,84	1,98
06/08/2020	04:00:40	4,19	25,66	37,80	2,07
06/08/2020	05:00:40	4,20	25,62	37,80	1,83
06/08/2020	06:00:40	4,25	25,57	37,79	1,75
06/08/2020	07:00:40	4,27	25,57	37,81	1,66
06/08/2020	08:00:40	4,26	25,55	37,80	1,69
06/08/2020	09:00:40	4,19	25,59	37,79	1,83
06/08/2020	10:00:40	4,11	25,56	37,73	1,71
06/08/2020	11:00:40	4,08	25,61	37,68	1,69
06/08/2020	12:00:40	4,05	25,68	37,63	1,89
06/08/2020	13:00:40	4,09	25,72	37,63	2,09
06/08/2020	14:00:40	4,14	25,78	37,62	1,87
06/08/2020	15:00:40	4,24	25,84	37,61	1,93
06/08/2020	16:00:40	4,37	25,91	37,60	2,03
06/08/2020	17:00:40	4,37	25,91	37,61	1,94
06/08/2020	18:00:40	4,43	25,97	37,61	2,03
06/08/2020	19:00:40	4,45	25,94	37,61	2,14
06/08/2020	20:00:40	4,36	25,92	37,62	2,26
06/08/2020	21:00:40	4,29	25,89	37,61	2,13
06/08/2020	22:00:40	4,19	25,84	37,61	2,33
06/08/2020	23:00:40	4,17	25,82	37,62	2,13
07/08/2020	00:00:40	4,11	25,79	37,61	2,30
07/08/2020	01:00:40	4,10	25,79	37,61	2,22
07/08/2020	02:00:40	4,12	25,89	37,58	1,99
07/08/2020	03:00:40	4,19	25,86	37,59	1,98
07/08/2020	04:00:40	4,25	25,85	37,59	1,91
07/08/2020	05:00:40	4,29	25,84	37,61	1,75
07/08/2020	06:00:40	4,28	25,83	37,61	1,81
07/08/2020	07:00:40	4,34	25,80	37,60	2,01
07/08/2020	08:00:40	4,30	25,78	37,61	1,69
07/08/2020	09:00:40	4,27	25,66	37,51	2,06
07/08/2020	10:00:40	4,18	25,75	37,56	1,87
07/08/2020	11:00:40	4,21	25,89	37,58	2,02

Data	Ora	Profondità	Temperatura	Salinità	Torbidità
07/08/2020	12:00:40	4,19	25,94	37,58	1,81
07/08/2020	13:00:40	4,21	25,99	37,58	1,75
07/08/2020	14:00:40	4,22	26,11	37,60	1,81
07/08/2020	15:00:40	4,29	26,16	37,60	1,85
07/08/2020	16:00:40	4,41	26,20	37,61	1,89
07/08/2020	17:00:40	4,35	26,22	37,61	1,91
07/08/2020	18:00:40	4,36	26,26	37,60	1,90
07/08/2020	19:00:40	4,37	26,27	37,60	1,93
07/08/2020	20:00:40	4,32	26,28	37,61	1,81
07/08/2020	21:00:40	4,26	26,24	37,60	1,77
07/08/2020	22:00:40	4,18	26,21	37,60	1,86
07/08/2020	23:00:40	4,12	26,22	37,58	1,85
08/08/2020	00:00:40	4,08	26,19	37,59	1,79
08/08/2020	01:00:40	4,05	26,15	37,52	2,03
08/08/2020	02:00:40	4,06	26,17	37,55	1,83
08/08/2020	03:00:40	4,11	26,12	37,61	1,65
08/08/2020	04:00:40	4,18	26,10	37,57	1,81
08/08/2020	05:00:40	4,25	26,08	37,60	1,77
08/08/2020	06:00:40	4,28	26,02	37,57	1,81
08/08/2020	07:00:40	4,32	26,02	37,57	1,95
08/08/2020	08:00:40	4,31	26,11	37,66	1,78
08/08/2020	09:00:40	4,28	26,08	37,63	2,09
08/08/2020	10:00:40	4,20	26,08	37,63	1,89
08/08/2020	11:00:40	4,13	26,09	37,63	1,82
08/08/2020	12:00:40	4,13	26,20	37,63	1,85
08/08/2020	13:00:40	4,10	26,30	37,61	1,87
08/08/2020	14:00:40	4,12	26,32	37,62	1,75
08/08/2020	15:00:40	4,15	26,44	37,60	1,97
08/08/2020	16:00:40	4,19	26,46	37,59	1,75
08/08/2020	17:00:40	4,28	26,48	37,60	1,85
08/08/2020	18:00:40	4,32	26,56	37,58	1,77
08/08/2020	19:00:40	4,35	26,49	37,57	1,86
08/08/2020	20:00:40	4,35	26,53	37,57	1,78
08/08/2020	21:00:40	4,29	26,44	37,59	1,71
08/08/2020	22:00:40	4,21	26,41	37,59	2,01
08/08/2020	23:00:40	4,15	26,38	37,59	1,91
09/08/2020	00:00:40	4,10	26,34	37,60	1,86
09/08/2020	01:00:40	4,06	26,32	37,59	1,78
09/08/2020	02:00:40	4,07	26,28	37,60	1,77
09/08/2020	03:00:40	4,12	26,25	37,61	1,79
09/08/2020	04:00:40	4,10	26,24	37,61	1,81
09/08/2020	05:00:40	4,18	26,23	37,52	1,86
09/08/2020	06:00:40	4,21	26,23	37,54	1,86
09/08/2020	07:00:40	4,27	26,22	37,57	1,82
09/08/2020	08:00:40	4,26	26,22	37,58	1,77
09/08/2020	09:00:40	4,24	26,19	37,63	1,77
09/08/2020	10:00:40	4,20	26,23	37,62	1,77
09/08/2020	11:00:40	4,16	26,34	37,61	1,70

Data	Ora	Profondità	Temperatura	Salinità	Torbidità
09/08/2020	12:00:40	4,17	26,36	37,56	1,94
09/08/2020	13:00:40	4,13	26,43	37,57	1,82
09/08/2020	14:00:40	4,18	26,46	37,58	1,83
09/08/2020	15:00:40	4,23	26,51	37,57	2,07
09/08/2020	16:00:40	4,19	26,50	37,58	2,59
09/08/2020	17:00:40	4,23	26,67	37,54	2,13
09/08/2020	18:00:40	4,27	26,74	37,53	2,02
09/08/2020	19:00:40	4,26	26,76	37,52	1,97
09/08/2020	20:00:40	4,28	26,72	37,54	1,99
09/08/2020	21:00:40	4,26	26,70	37,55	1,85
09/08/2020	22:00:40	4,19	26,71	37,55	1,70
09/08/2020	23:00:40	4,13	26,70	37,54	1,81
10/08/2020	00:00:40	4,09	26,71	37,50	1,95
10/08/2020	01:00:40	4,08	26,65	37,54	1,70
10/08/2020	02:00:40	4,05	26,60	37,54	1,71
10/08/2020	03:00:40	4,06	26,59	37,55	1,86
10/08/2020	04:00:40	4,09	26,53	37,56	1,69
10/08/2020	05:00:40	4,14	26,47	37,54	1,74
10/08/2020	06:00:40	4,17	26,43	37,54	1,81
10/08/2020	07:00:40	4,21	26,44	37,57	1,63
10/08/2020	08:00:40	4,24	26,41	37,51	1,79
10/08/2020	09:00:40	4,22	26,42	37,53	1,85
10/08/2020	10:00:40	4,20	26,44	37,52	1,74
10/08/2020	11:00:40	4,19	26,48	37,51	1,74
10/08/2020	12:00:40	4,13	26,55	37,53	1,70
10/08/2020	13:00:40	4,13	26,62	37,51	1,75
10/08/2020	14:00:40	4,11	26,60	37,51	1,77
10/08/2020	15:00:40	4,13	26,62	37,52	1,66
10/08/2020	16:00:40	4,16	26,69	37,52	1,62
10/08/2020	17:00:40	4,20	27,09	37,49	1,70
10/08/2020	18:00:40	4,21	26,98	37,49	1,73
10/08/2020	19:00:40	4,21	26,91	37,49	1,70
10/08/2020	20:00:40	4,23	26,88	37,50	1,67
10/08/2020	21:00:40	4,22	26,65	37,48	1,79
10/08/2020	22:00:40	4,19	26,84	37,48	1,75
10/08/2020	23:00:40	4,17	26,81	37,46	1,67
11/08/2020	00:00:40	4,12	26,59	37,46	1,73
11/08/2020	01:00:40	4,11	26,84	37,47	1,61
11/08/2020	02:00:40	4,10	26,86	37,47	1,54
11/08/2020	03:00:40	4,08	26,70	37,44	1,62
11/08/2020	04:00:40	4,10	26,55	37,45	1,58
11/08/2020	05:00:40	4,11	26,53	37,44	1,51
11/08/2020	06:00:40	4,17	26,43	37,42	1,46
11/08/2020	07:00:40	4,21	26,42	37,42	1,50
11/08/2020	08:00:40	4,20	26,35	37,38	1,44
11/08/2020	09:00:40	4,28	26,27	37,34	1,38
11/08/2020	10:00:40	4,27	26,25	37,34	1,36
11/08/2020	11:00:40	4,31	26,30	37,35	1,39

Data	Ora	Profondità	Temperatura	Salinità	Torbidità
11/08/2020	12:00:40	4,20	26,44	37,38	1,42
11/08/2020	13:00:40	4,20	26,44	37,37	1,54
11/08/2020	14:00:40	4,20	26,79	37,34	1,39
11/08/2020	15:00:40	4,17	26,92	37,32	1,32
11/08/2020	16:00:40	4,27	26,86	37,29	1,36
11/08/2020	17:00:40	4,39	26,77	37,21	1,34
11/08/2020	18:00:40	4,57	26,75	37,22	1,36
11/08/2020	19:00:40	4,49	26,80	37,25	1,36
11/08/2020	20:00:40	4,72	26,87	37,25	1,42
11/08/2020	21:00:40	5,46	26,71	37,25	1,51
11/08/2020	22:00:40	5,35	26,67	37,22	1,58
11/08/2020	23:00:40	5,08	26,70	37,25	1,57
12/08/2020	00:00:40	4,83	26,59	37,19	1,54
12/08/2020	01:00:40	4,63	26,70	37,24	1,47
12/08/2020	02:00:40	4,28	26,73	37,24	1,44
12/08/2020	03:00:40	4,20	26,68	37,26	1,46
12/08/2020	04:00:40	4,16	26,65	37,27	1,46
12/08/2020	05:00:40	4,30	26,49	37,23	1,44
12/08/2020	06:00:40	4,38	26,54	37,24	1,46
12/08/2020	07:00:40	4,39	26,49	37,25	1,44
12/08/2020	08:00:40	4,35	26,48	37,26	1,42
12/08/2020	09:00:40	4,23	26,35	37,28	1,48
12/08/2020	10:00:40	4,25	26,16	37,25	1,61
12/08/2020	11:00:40	4,18	26,35	37,29	1,42
12/08/2020	12:00:40	4,20	26,47	37,24	1,34
12/08/2020	13:00:40	4,17	26,56	37,28	1,54
12/08/2020	14:00:40	4,17	26,51	37,30	1,79
12/08/2020	15:00:40	4,15	26,76	37,26	1,34
12/08/2020	16:00:40	4,14	26,52	37,28	1,54
12/08/2020	17:00:40	4,12	26,76	37,26	1,42
12/08/2020	18:00:40	4,17	26,88	37,20	1,28
12/08/2020	19:00:40	4,64	26,98	37,20	1,31
12/08/2020	20:00:40	5,71	26,99	37,15	1,31
12/08/2020	21:00:40	5,28	27,02	37,17	1,30
12/08/2020	22:00:40	4,76	26,98	37,13	1,35
12/08/2020	23:00:40	4,29	26,94	37,13	1,36
13/08/2020	00:00:40	4,16	26,90	37,14	1,35
13/08/2020	01:00:40	4,09	26,87	37,14	1,36
13/08/2020	02:00:40	4,06	26,86	37,14	1,34
13/08/2020	03:00:40	4,04	26,78	37,15	1,35
13/08/2020	04:00:40	4,05	26,84	37,16	1,73
13/08/2020	05:00:40	4,07	26,55	37,16	1,30
13/08/2020	06:00:40	4,11	26,79	37,24	1,40
13/08/2020	07:00:40	4,11	26,43	37,20	1,43
13/08/2020	08:00:40	4,08	26,52	37,25	1,40
13/08/2020	09:00:40	4,11	26,52	37,23	1,47
13/08/2020	10:00:40	4,14	26,61	37,22	1,55
13/08/2020	11:00:40	4,17	26,68	37,21	1,52

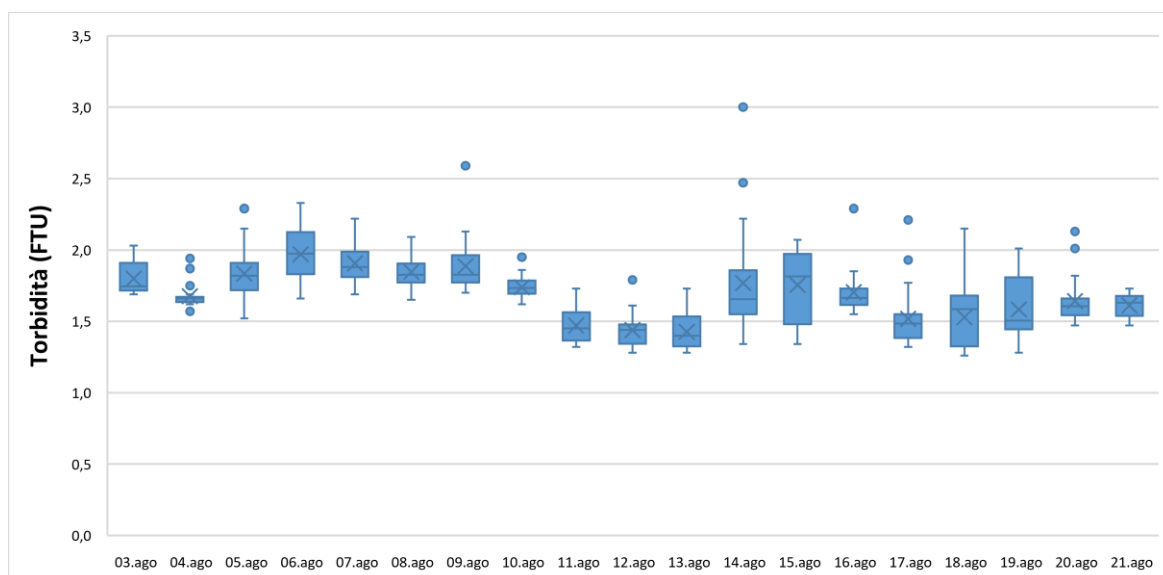
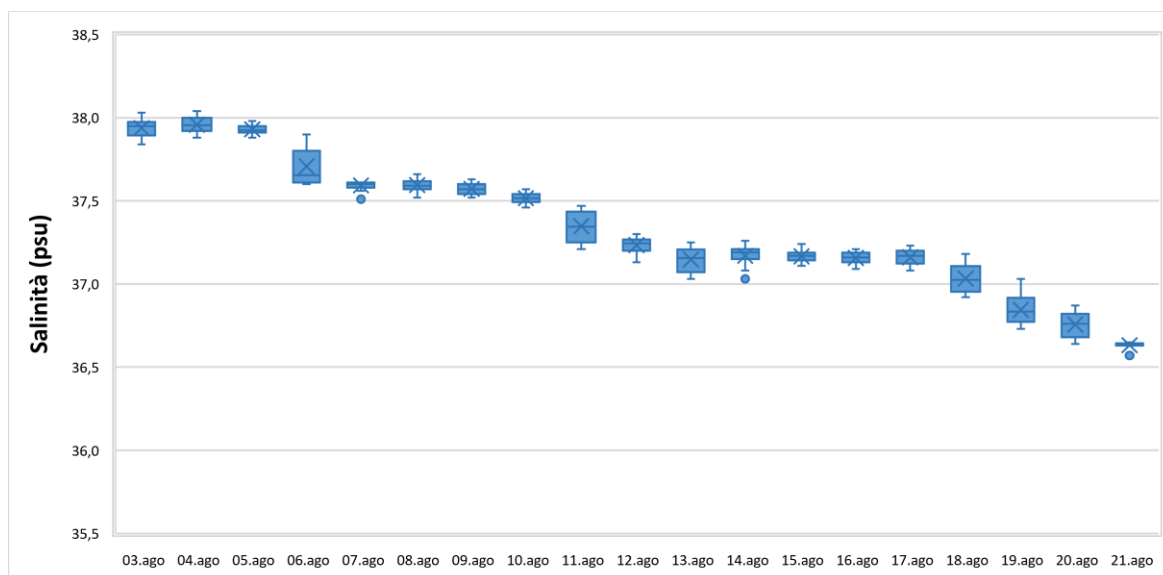
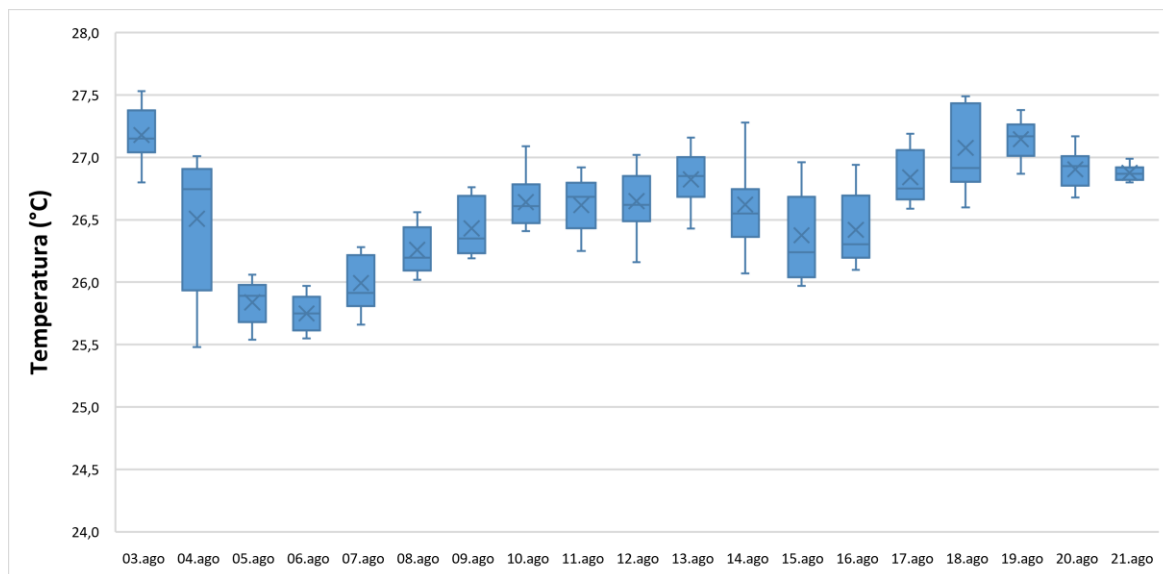
Data	Ora	Profondità	Temperatura	Salinità	Torbidità
13/08/2020	12:00:40	4,19	26,72	37,21	1,54
13/08/2020	13:00:40	4,23	26,72	37,20	1,50
13/08/2020	14:00:40	4,20	26,98	37,19	1,54
13/08/2020	15:00:40	4,24	27,04	37,14	1,55
13/08/2020	16:00:40	4,19	27,16	37,07	1,35
13/08/2020	17:00:40	4,14	27,10	37,05	1,31
13/08/2020	18:00:40	4,10	27,09	37,04	1,31
13/08/2020	19:00:40	4,08	27,05	37,03	1,28
13/08/2020	20:00:40	4,06	27,01	37,05	1,31
13/08/2020	21:00:40	4,04	26,97	37,06	1,43
13/08/2020	22:00:40	4,07	26,89	37,07	1,32
13/08/2020	23:00:40	4,09	26,70	37,18	1,58
14/08/2020	00:00:40	4,10	26,73	37,19	1,85
14/08/2020	01:00:40	4,11	26,72	37,15	1,39
14/08/2020	02:00:40	4,10	26,36	37,22	3,00
14/08/2020	03:00:40	4,08	26,44	37,22	2,47
14/08/2020	04:00:40	4,05	26,34	37,26	2,22
14/08/2020	05:00:40	4,04	26,26	37,21	1,70
14/08/2020	06:00:40	3,99	26,69	37,19	1,59
14/08/2020	07:00:40	4,01	26,52	37,19	1,69
14/08/2020	08:00:40	4,03	26,72	37,13	1,34
14/08/2020	09:00:40	4,02	26,65	37,16	1,42
14/08/2020	10:00:40	4,09	26,53	37,22	1,62
14/08/2020	11:00:40	4,13	26,94	37,15	1,52
14/08/2020	12:00:40	4,19	26,37	37,22	1,55
14/08/2020	13:00:40	4,28	27,17	37,10	1,61
14/08/2020	14:00:40	4,32	27,28	37,08	1,55
14/08/2020	15:00:40	4,37	27,28	37,03	1,55
14/08/2020	16:00:40	4,30	27,19	37,03	1,48
14/08/2020	17:00:40	4,19	26,54	37,16	1,83
14/08/2020	18:00:40	4,23	26,75	37,17	1,83
14/08/2020	19:00:40	4,33	26,48	37,20	2,07
14/08/2020	20:00:40	4,11	26,56	37,17	1,55
14/08/2020	21:00:40	4,03	26,22	37,20	1,75
14/08/2020	22:00:40	4,05	26,13	37,21	1,86
14/08/2020	23:00:40	4,08	26,07	37,20	1,99
15/08/2020	00:00:40	4,10	26,01	37,18	1,83
15/08/2020	01:00:40	4,13	26,04	37,18	1,81
15/08/2020	02:00:40	4,07	26,02	37,19	2,03
15/08/2020	03:00:40	4,10	26,03	37,24	1,98
15/08/2020	04:00:40	4,06	25,97	37,19	2,07
15/08/2020	05:00:40	4,04	25,99	37,19	1,87
15/08/2020	06:00:40	4,04	26,04	37,17	1,81
15/08/2020	07:00:40	4,00	26,12	37,19	2,01
15/08/2020	08:00:40	4,00	26,18	37,17	2,03
15/08/2020	09:00:40	4,02	26,14	37,17	1,91
15/08/2020	10:00:40	4,10	26,19	37,17	1,81
15/08/2020	11:00:40	4,13	26,23	37,17	1,95

Data	Ora	Profondità	Temperatura	Salinità	Torbidità
15/08/2020	12:00:40	4,18	26,25	37,18	1,54
15/08/2020	13:00:40	4,25	26,48	37,16	1,61
15/08/2020	14:00:40	4,39	26,61	37,14	1,36
15/08/2020	15:00:40	4,41	26,82	37,13	1,42
15/08/2020	16:00:40	4,32	26,90	37,12	1,34
15/08/2020	17:00:40	4,27	26,94	37,12	1,36
15/08/2020	18:00:40	4,20	26,96	37,11	1,36
15/08/2020	19:00:40	4,12	26,95	37,11	1,46
15/08/2020	20:00:40	4,04	26,57	37,15	1,75
15/08/2020	21:00:40	3,98	26,43	37,20	1,82
15/08/2020	22:00:40	4,00	26,71	37,17	1,91
15/08/2020	23:00:40	4,02	26,44	37,18	2,06
16/08/2020	00:00:40	4,08	26,42	37,16	1,73
16/08/2020	01:00:40	4,10	26,13	37,20	1,83
16/08/2020	02:00:40	4,12	26,14	37,19	1,82
16/08/2020	03:00:40	4,11	26,18	37,18	1,70
16/08/2020	04:00:40	4,13	26,10	37,19	1,85
16/08/2020	05:00:40	4,11	26,23	37,20	2,29
16/08/2020	06:00:40	4,08	26,31	37,16	1,74
16/08/2020	07:00:40	3,99	26,24	37,16	1,65
16/08/2020	08:00:40	3,97	26,26	37,14	1,57
16/08/2020	09:00:40	3,98	26,30	37,13	1,61
16/08/2020	10:00:40	4,29	26,21	37,09	1,58
16/08/2020	11:00:40	4,05	26,16	37,13	1,63
16/08/2020	12:00:40	4,10	26,26	37,13	1,66
16/08/2020	13:00:40	4,22	26,19	37,13	1,73
16/08/2020	14:00:40	4,32	26,37	37,13	1,66
16/08/2020	15:00:40	4,38	26,68	37,09	1,70
16/08/2020	16:00:40	4,34	26,84	37,11	1,67
16/08/2020	17:00:40	4,31	26,82	37,15	1,71
16/08/2020	18:00:40	4,21	26,94	37,16	1,59
16/08/2020	19:00:40	4,09	26,81	37,18	1,59
16/08/2020	20:00:40	4,03	26,72	37,16	1,66
16/08/2020	21:00:40	3,96	26,70	37,18	1,55
16/08/2020	22:00:40	3,95	26,53	37,21	1,66
16/08/2020	23:00:40	3,94	26,54	37,21	1,70
17/08/2020	00:00:40	4,00	26,59	37,21	1,50
17/08/2020	01:00:40	4,06	26,69	37,22	1,47
17/08/2020	02:00:40	4,14	26,67	37,23	1,38
17/08/2020	03:00:40	4,17	26,70	37,22	1,32
17/08/2020	04:00:40	4,16	26,65	37,20	1,39
17/08/2020	05:00:40	4,13	26,66	37,20	1,40
17/08/2020	06:00:40	4,09	26,68	37,21	1,32
17/08/2020	07:00:40	4,04	26,65	37,20	1,34
17/08/2020	08:00:40	3,99	26,64	37,20	1,36
17/08/2020	09:00:40	3,93	26,65	37,20	1,40
17/08/2020	10:00:40	3,95	26,68	37,18	1,61
17/08/2020	11:00:40	3,99	26,72	37,19	1,39

Data	Ora	Profondità	Temperatura	Salinità	Torbidità
17/08/2020	12:00:40	4,13	27,05	37,14	1,34
17/08/2020	13:00:40	4,28	27,10	37,11	1,55
17/08/2020	14:00:40	4,39	27,19	37,00	1,54
17/08/2020	15:00:40	4,38	27,16	37,08	1,55
17/08/2020	16:00:40	4,34	27,12	37,12	1,52
17/08/2020	17:00:40	4,28	27,10	37,10	1,44
17/08/2020	18:00:40	4,20	27,06	37,12	1,67
17/08/2020	19:00:40	4,14	27,01	37,13	1,77
17/08/2020	20:00:40	4,02	27,01	37,13	1,50
17/08/2020	21:00:40	3,96	26,78	37,16	2,21
17/08/2020	22:00:40	3,93	26,81	37,16	1,93
17/08/2020	23:00:40	3,92	26,79	37,14	1,52
18/08/2020	00:00:40	3,97	26,70	37,17	2,15
18/08/2020	01:00:40	4,03	26,60	37,17	1,65
18/08/2020	02:00:40	4,09	26,64	37,16	1,61
18/08/2020	03:00:40	4,14	26,64	37,18	1,65
18/08/2020	04:00:40	4,13	26,87	37,12	1,62
18/08/2020	05:00:40	4,11	26,91	37,12	1,69
18/08/2020	06:00:40	4,11	26,92	37,07	1,62
18/08/2020	07:00:40	4,04	26,91	37,03	1,71
18/08/2020	08:00:40	3,97	26,87	37,05	1,69
18/08/2020	09:00:40	3,92	26,80	37,04	1,59
18/08/2020	10:00:40	3,90	26,82	37,04	1,74
18/08/2020	11:00:40	3,91	26,77	37,06	1,58
18/08/2020	12:00:40	4,02	26,89	37,02	1,75
18/08/2020	13:00:40	4,16	27,21	37,00	1,26
18/08/2020	14:00:40	4,29	27,31	36,98	1,32
18/08/2020	15:00:40	4,43	27,33	36,99	1,40
18/08/2020	16:00:40	4,35	27,41	36,98	1,30
18/08/2020	17:00:40	4,40	27,48	36,96	1,38
18/08/2020	18:00:40	4,36	27,49	36,95	1,42
18/08/2020	19:00:40	4,19	27,48	36,95	1,27
18/08/2020	20:00:40	4,07	27,49	36,94	1,26
18/08/2020	21:00:40	3,99	27,46	36,94	1,38
18/08/2020	22:00:40	3,90	27,44	36,93	1,31
18/08/2020	23:00:40	3,89	27,41	36,92	1,34
19/08/2020	00:00:40	3,89	27,38	36,92	1,28
19/08/2020	01:00:40	4,00	27,36	36,92	1,40
19/08/2020	02:00:40	4,05	27,32	36,92	1,35
19/08/2020	03:00:40	4,11	27,29	36,94	1,34
19/08/2020	04:00:40	4,15	27,24	36,91	1,50
19/08/2020	05:00:40	4,14	26,89	37,03	1,91
19/08/2020	06:00:40	4,14	27,11	36,94	1,91
19/08/2020	07:00:40	4,12	27,02	36,88	1,50
19/08/2020	08:00:40	4,03	27,00	36,89	1,57
19/08/2020	09:00:40	3,95	26,88	36,87	1,46
19/08/2020	10:00:40	3,88	26,87	36,85	1,47
19/08/2020	11:00:40	3,86	26,94	36,84	1,54

Data	Ora	Profondità	Temperatura	Salinità	Torbidità
19/08/2020	12:00:40	3,93	27,02	36,83	1,58
19/08/2020	13:00:40	4,04	27,24	36,83	1,50
19/08/2020	14:00:40	4,44	27,18	36,77	1,34
19/08/2020	15:00:40	4,23	27,15	36,77	1,51
19/08/2020	16:00:40	4,32	27,23	36,78	1,44
19/08/2020	17:00:40	4,36	27,31	36,77	1,50
19/08/2020	18:00:40	4,34	27,25	36,75	1,83
19/08/2020	19:00:40	4,28	27,27	36,73	1,77
19/08/2020	20:00:40	4,16	27,23	36,73	1,82
19/08/2020	21:00:40	4,04	27,16	36,78	1,93
19/08/2020	22:00:40	3,95	27,15	36,78	2,01
19/08/2020	23:00:40	3,89	27,01	36,83	1,54
20/08/2020	00:00:40	3,89	27,04	36,81	1,63
20/08/2020	01:00:40	3,95	26,95	36,83	1,62
20/08/2020	02:00:40	4,01	26,95	36,82	1,65
20/08/2020	03:00:40	4,10	26,91	36,82	1,70
20/08/2020	04:00:40	4,17	26,79	36,87	1,48
20/08/2020	05:00:40	4,20	26,77	36,84	1,55
20/08/2020	06:00:40	4,19	26,73	36,86	1,59
20/08/2020	07:00:40	4,13	26,72	36,85	1,59
20/08/2020	08:00:40	4,08	26,68	36,80	1,55
20/08/2020	09:00:40	4,00	26,70	36,79	1,50
20/08/2020	10:00:40	3,93	26,73	36,79	1,47
20/08/2020	11:00:40	3,88	26,78	36,77	1,55
20/08/2020	12:00:40	3,91	26,80	36,75	1,54
20/08/2020	13:00:40	3,98	26,82	36,73	1,52
20/08/2020	14:00:40	4,04	26,91	36,72	1,62
20/08/2020	15:00:40	4,13	27,01	36,72	1,66
20/08/2020	16:00:40	4,23	27,17	36,68	1,52
20/08/2020	17:00:40	4,28	27,13	36,67	2,13
20/08/2020	18:00:40	4,29	27,10	36,68	1,66
20/08/2020	19:00:40	4,24	27,01	36,66	1,58
20/08/2020	20:00:40	4,16	26,96	36,69	2,01
20/08/2020	21:00:40	4,07	27,00	36,68	1,82
20/08/2020	22:00:40	3,98	27,06	36,64	1,82
20/08/2020	23:00:40	3,91	27,00	36,67	1,65
21/08/2020	00:00:40	3,89	26,99	36,64	1,73
21/08/2020	01:00:40	3,93	26,92	36,64	1,66
21/08/2020	02:00:40	3,97	26,92	36,63	1,55
21/08/2020	03:00:40	4,04	26,90	36,64	1,50
21/08/2020	04:00:40	4,12	26,88	36,65	1,61
21/08/2020	05:00:40	4,18	26,85	36,65	1,70
21/08/2020	06:00:40	4,20	26,86	36,64	1,67
21/08/2020	07:00:40	4,19	26,82	36,63	1,58
21/08/2020	08:00:40	4,13	26,82	36,63	1,47
21/08/2020	09:00:40	4,06	26,80	36,57	1,65

Andamento temporale delle variabili monitorate



Data	Ora	Velocità	Direzione	Settore
GG/MM/AAAA	hh:mm:ss	cm/sec	0-360°	
03/08/2020	12:00:40	6,54	352,32	NNW
03/08/2020	13:00:40	9,47	7,23	N
03/08/2020	14:00:40	12,78	334,60	NNW
03/08/2020	15:00:40	7,86	328,68	NNW
03/08/2020	16:00:40	8,64	317,23	NW
03/08/2020	17:00:40	3,61	284,22	WNW
03/08/2020	18:00:40	7,05	322,19	NW
03/08/2020	19:00:40	8,25	325,87	NW
03/08/2020	20:00:40	7,89	303,71	WNW
03/08/2020	21:00:40	6,25	317,08	NW
03/08/2020	22:00:40	6,83	306,79	NW
03/08/2020	23:00:40	8,15	315,15	NW
04/08/2020	00:00:40	5,39	315,01	NW
04/08/2020	01:00:40	3,67	323,47	NW
04/08/2020	02:00:40	5,20	336,85	NNW
04/08/2020	03:00:40	9,01	312,74	NW
04/08/2020	04:00:40	8,55	314,35	NW
04/08/2020	05:00:40	6,00	318,86	NW
04/08/2020	06:00:40	4,13	3,71	N
04/08/2020	07:00:40	7,04	355,64	NNW
04/08/2020	08:00:40	3,87	27,42	NNE
04/08/2020	09:00:40	4,61	359,17	NNW
04/08/2020	10:00:40	6,52	1,90	N
04/08/2020	11:00:40	5,80	356,68	NNW
04/08/2020	12:00:40	3,23	9,62	N
04/08/2020	13:00:40	3,02	4,27	N
04/08/2020	14:00:40	2,96	326,50	NNW
04/08/2020	15:00:40	3,68	221,95	SW
04/08/2020	16:00:40	7,30	289,13	WNW
04/08/2020	17:00:40	3,19	14,58	NNE
04/08/2020	18:00:40	7,85	313,80	NW
04/08/2020	19:00:40	10,18	322,20	NW
04/08/2020	20:00:40	6,58	340,10	NNW
04/08/2020	21:00:40	5,02	0,90	N
04/08/2020	22:00:40	3,00	118,16	ESE
04/08/2020	23:00:40	1,01	302,12	WNW
05/08/2020	00:00:40	2,62	329,53	NNW
05/08/2020	01:00:40	1,70	108,39	ESE
05/08/2020	02:00:40	2,34	343,74	NNW
05/08/2020	03:00:40	2,01	4,37	N
05/08/2020	04:00:40	2,60	184,69	S
05/08/2020	05:00:40	1,93	111,47	ESE
05/08/2020	06:00:40	3,04	105,52	ESE
05/08/2020	07:00:40	2,85	145,02	SE
05/08/2020	08:00:40	4,15	196,35	SSW
05/08/2020	09:00:40	3,88	194,97	SSW
05/08/2020	10:00:40	6,19	204,89	SSW
05/08/2020	11:00:40	4,24	177,46	S

Data	Ora	Velocità	Direzione	Settore
05/08/2020	12:00:40	7,90	165,99	SSE
05/08/2020	13:00:40	4,69	189,95	S
05/08/2020	14:00:40	5,47	154,19	SSE
05/08/2020	15:00:40	6,97	178,20	S
05/08/2020	16:00:40	7,18	188,16	S
05/08/2020	17:00:40	7,65	191,66	SSW
05/08/2020	18:00:40	6,23	162,56	SSE
05/08/2020	19:00:40	4,58	186,69	S
05/08/2020	20:00:40	2,16	177,20	S
05/08/2020	21:00:40	2,10	169,25	S
05/08/2020	22:00:40	3,31	164,39	SSE
05/08/2020	23:00:40	3,05	160,59	SSE
06/08/2020	00:00:40	2,30	199,59	SSW
06/08/2020	01:00:40	5,23	191,44	SSW
06/08/2020	02:00:40	3,59	193,30	SSW
06/08/2020	03:00:40	3,60	229,16	SW
06/08/2020	04:00:40	4,06	193,71	SSW
06/08/2020	05:00:40	3,47	220,92	SW
06/08/2020	06:00:40	6,07	252,11	WSW
06/08/2020	07:00:40	4,67	271,84	W
06/08/2020	08:00:40	5,80	259,80	W
06/08/2020	09:00:40	4,21	260,78	W
06/08/2020	10:00:40	2,49	263,11	W
06/08/2020	11:00:40	2,37	228,51	SW
06/08/2020	12:00:40	3,71	195,48	SSW
06/08/2020	13:00:40	3,92	156,35	SSE
06/08/2020	14:00:40	4,04	225,95	SW
06/08/2020	15:00:40	4,15	202,82	SSW
06/08/2020	16:00:40	5,49	182,30	S
06/08/2020	17:00:40	2,41	218,69	SW
06/08/2020	18:00:40	1,56	87,09	E
06/08/2020	19:00:40	1,76	51,29	NE
06/08/2020	20:00:40	3,48	308,71	NW
06/08/2020	21:00:40	2,45	274,45	W
06/08/2020	22:00:40	3,73	312,83	NW
06/08/2020	23:00:40	3,53	300,50	WNW
07/08/2020	00:00:40	4,10	299,78	WNW
07/08/2020	01:00:40	3,38	246,41	WSW
07/08/2020	02:00:40	5,37	254,91	WSW
07/08/2020	03:00:40	4,76	268,73	W
07/08/2020	04:00:40	4,46	259,61	W
07/08/2020	05:00:40	4,36	238,69	WSW
07/08/2020	06:00:40	3,68	280,56	W
07/08/2020	07:00:40	0,72	267,10	W
07/08/2020	08:00:40	3,67	308,48	NW
07/08/2020	09:00:40	3,53	163,94	SSE
07/08/2020	10:00:40	2,91	245,36	WSW
07/08/2020	11:00:40	4,04	220,64	SW
07/08/2020	12:00:40	3,61	234,19	SW

Data	Ora	Velocità	Direzione	Settore
07/08/2020	13:00:40	3,78	215,91	SW
07/08/2020	14:00:40	2,84	218,43	SW
07/08/2020	15:00:40	6,16	262,73	W
07/08/2020	16:00:40	4,98	254,83	WSW
07/08/2020	17:00:40	3,99	271,70	W
07/08/2020	18:00:40	4,70	271,59	W
07/08/2020	19:00:40	3,10	233,17	SW
07/08/2020	20:00:40	4,69	245,82	WSW
07/08/2020	21:00:40	4,44	243,43	WSW
07/08/2020	22:00:40	2,50	203,81	SSW
07/08/2020	23:00:40	3,14	225,05	SW
08/08/2020	00:00:40	4,28	255,41	WSW
08/08/2020	01:00:40	3,13	241,43	WSW
08/08/2020	02:00:40	4,52	236,46	WSW
08/08/2020	03:00:40	2,61	256,61	WSW
08/08/2020	04:00:40	2,65	237,74	WSW
08/08/2020	05:00:40	3,91	254,45	WSW
08/08/2020	06:00:40	3,11	217,97	SW
08/08/2020	07:00:40	4,05	205,88	SSW
08/08/2020	08:00:40	3,83	214,30	SW
08/08/2020	09:00:40	4,43	220,70	SW
08/08/2020	10:00:40	5,32	250,16	WSW
08/08/2020	11:00:40	4,81	262,96	W
08/08/2020	12:00:40	3,06	281,24	W
08/08/2020	13:00:40	2,96	282,37	WNW
08/08/2020	14:00:40	4,13	285,15	WNW
08/08/2020	15:00:40	3,18	246,85	WSW
08/08/2020	16:00:40	3,85	260,08	W
08/08/2020	17:00:40	4,53	270,91	W
08/08/2020	18:00:40	3,81	292,93	WNW
08/08/2020	19:00:40	5,62	284,22	WNW
08/08/2020	20:00:40	3,02	316,29	NW
08/08/2020	21:00:40	1,88	266,30	W
08/08/2020	22:00:40	1,59	246,15	WSW
08/08/2020	23:00:40	4,03	276,57	W
09/08/2020	00:00:40	2,76	289,62	WNW
09/08/2020	01:00:40	5,22	279,80	W
09/08/2020	02:00:40	5,76	275,43	W
09/08/2020	03:00:40	4,21	270,30	W
09/08/2020	04:00:40	3,93	260,59	W
09/08/2020	05:00:40	3,29	249,45	WSW
09/08/2020	06:00:40	3,44	242,96	WSW
09/08/2020	07:00:40	4,11	225,91	SW
09/08/2020	08:00:40	3,37	269,72	W
09/08/2020	09:00:40	4,28	256,12	WSW
09/08/2020	10:00:40	5,12	258,57	WSW
09/08/2020	11:00:40	5,13	272,43	W
09/08/2020	12:00:40	4,90	191,67	SSW
09/08/2020	13:00:40	2,92	264,24	W

Data	Ora	Velocità	Direzione	Settore
09/08/2020	14:00:40	4,95	271,54	W
09/08/2020	15:00:40	1,98	283,37	WNW
09/08/2020	16:00:40	3,22	247,91	WSW
09/08/2020	17:00:40	3,36	299,14	WNW
09/08/2020	18:00:40	3,57	273,85	W
09/08/2020	19:00:40	3,05	261,06	W
09/08/2020	20:00:40	4,60	268,22	W
09/08/2020	21:00:40	4,23	267,69	W
09/08/2020	22:00:40	2,33	247,59	WSW
09/08/2020	23:00:40	5,16	280,42	W
10/08/2020	00:00:40	1,09	170,99	S
10/08/2020	01:00:40	3,86	278,62	W
10/08/2020	02:00:40	5,58	268,50	W
10/08/2020	03:00:40	3,33	273,79	W
10/08/2020	04:00:40	4,52	259,73	W
10/08/2020	05:00:40	4,47	254,79	WSW
10/08/2020	06:00:40	4,60	270,85	W
10/08/2020	07:00:40	2,62	274,41	W
10/08/2020	08:00:40	2,86	259,05	W
10/08/2020	09:00:40	3,15	270,87	W
10/08/2020	10:00:40	3,15	284,14	WNW
10/08/2020	11:00:40	4,23	258,17	WSW
10/08/2020	12:00:40	4,37	273,62	W
10/08/2020	13:00:40	1,95	203,95	SSW
10/08/2020	14:00:40	1,78	248,83	WSW
10/08/2020	15:00:40	2,74	226,80	SW
10/08/2020	16:00:40	2,39	223,18	SW
10/08/2020	17:00:40	3,38	212,83	SSW
10/08/2020	18:00:40	3,91	270,50	W
10/08/2020	19:00:40	2,39	261,89	W
10/08/2020	20:00:40	1,72	267,91	W
10/08/2020	21:00:40	4,22	245,01	WSW
10/08/2020	22:00:40	3,36	238,48	WSW
10/08/2020	23:00:40	4,55	232,96	SW
11/08/2020	00:00:40	2,47	244,46	WSW
11/08/2020	01:00:40	3,10	232,18	SW
11/08/2020	02:00:40	2,04	280,77	W
11/08/2020	03:00:40	3,62	295,87	WNW
11/08/2020	04:00:40	3,15	288,53	WNW
11/08/2020	05:00:40	2,72	279,60	W
11/08/2020	06:00:40	2,74	309,59	NW
11/08/2020	07:00:40	3,16	329,23	NNW
11/08/2020	08:00:40	4,37	296,28	WNW
11/08/2020	09:00:40	4,77	327,27	NNW
11/08/2020	10:00:40	5,95	323,41	NW
11/08/2020	11:00:40	7,35	323,27	NW
11/08/2020	12:00:40	2,87	333,85	NNW
11/08/2020	13:00:40	3,50	5,64	N
11/08/2020	14:00:40	5,75	301,91	WNW

Data	Ora	Velocità	Direzione	Settore
11/08/2020	15:00:40	5,41	297,86	WNW
11/08/2020	16:00:40	8,06	316,03	NW
11/08/2020	17:00:40	12,26	320,98	NW
11/08/2020	18:00:40	14,89	321,67	NW
11/08/2020	19:00:40	13,39	324,32	NW
11/08/2020	20:00:40	10,76	337,39	NNW
11/08/2020	21:00:40	12,55	327,56	NNW
11/08/2020	22:00:40	13,52	324,21	NW
11/08/2020	23:00:40	11,33	327,03	NNW
12/08/2020	00:00:40	12,91	319,28	NW
12/08/2020	01:00:40	9,16	331,07	NNW
12/08/2020	02:00:40	9,29	333,87	NNW
12/08/2020	03:00:40	6,40	334,88	NNW
12/08/2020	04:00:40	5,97	320,46	NW
12/08/2020	05:00:40	8,70	331,27	NNW
12/08/2020	06:00:40	8,97	329,61	NNW
12/08/2020	07:00:40	8,95	330,38	NNW
12/08/2020	08:00:40	7,95	335,24	NNW
12/08/2020	09:00:40	6,65	334,82	NNW
12/08/2020	10:00:40	7,05	329,67	NNW
12/08/2020	11:00:40	4,89	343,95	NNW
12/08/2020	12:00:40	5,25	295,29	WNW
12/08/2020	13:00:40	3,40	260,60	W
12/08/2020	14:00:40	3,38	252,72	WSW
12/08/2020	15:00:40	3,53	269,34	W
12/08/2020	16:00:40	3,17	251,71	WSW
12/08/2020	17:00:40	3,46	273,19	W
12/08/2020	18:00:40	6,81	280,47	W
12/08/2020	19:00:40	13,18	302,76	WNW
12/08/2020	20:00:40	16,58	309,51	NW
12/08/2020	21:00:40	14,68	309,01	NW
12/08/2020	22:00:40	13,37	295,91	WNW
12/08/2020	23:00:40	8,89	294,49	WNW
13/08/2020	00:00:40	5,27	275,41	W
13/08/2020	01:00:40	5,24	269,85	W
13/08/2020	02:00:40	3,41	251,72	WSW
13/08/2020	03:00:40	4,13	241,31	WSW
13/08/2020	04:00:40	4,68	185,21	S
13/08/2020	05:00:40	4,91	216,89	SW
13/08/2020	06:00:40	7,30	177,54	S
13/08/2020	07:00:40	4,31	194,01	SSW
13/08/2020	08:00:40	6,54	191,82	SSW
13/08/2020	09:00:40	4,50	220,15	SW
13/08/2020	10:00:40	3,45	215,32	SW
13/08/2020	11:00:40	1,75	259,89	W
13/08/2020	12:00:40	1,81	276,59	W
13/08/2020	13:00:40	2,11	317,50	NW
13/08/2020	14:00:40	1,31	264,68	W
13/08/2020	15:00:40	3,20	1,83	N

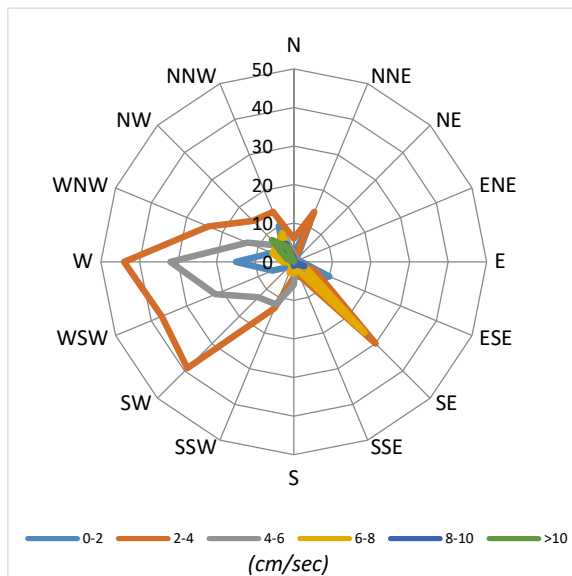
Data	Ora	Velocità	Direzione	Settore
13/08/2020	16:00:40	7,48	283,58	WNW
13/08/2020	17:00:40	5,89	289,16	WNW
13/08/2020	18:00:40	5,82	293,60	WNW
13/08/2020	19:00:40	6,80	280,21	W
13/08/2020	20:00:40	5,66	270,73	W
13/08/2020	21:00:40	3,29	240,97	WSW
13/08/2020	22:00:40	5,29	260,26	W
13/08/2020	23:00:40	3,61	225,93	SW
14/08/2020	00:00:40	0,56	276,28	W
14/08/2020	01:00:40	4,19	254,01	WSW
14/08/2020	02:00:40	2,98	230,47	SW
14/08/2020	03:00:40	2,84	229,49	SW
14/08/2020	04:00:40	3,44	254,50	WSW
14/08/2020	05:00:40	4,53	194,91	SSW
14/08/2020	06:00:40	4,29	230,13	SW
14/08/2020	07:00:40	2,98	246,10	WSW
14/08/2020	08:00:40	4,23	199,91	SSW
14/08/2020	09:00:40	2,33	195,39	SSW
14/08/2020	10:00:40	4,38	243,11	WSW
14/08/2020	11:00:40	1,86	287,62	WNW
14/08/2020	12:00:40	1,00	278,03	W
14/08/2020	13:00:40	3,11	22,75	NNE
14/08/2020	14:00:40	1,40	340,90	NNW
14/08/2020	15:00:40	4,18	329,77	NNW
14/08/2020	16:00:40	6,22	286,46	WNW
14/08/2020	17:00:40	0,39	89,33	E
14/08/2020	18:00:40	4,68	345,16	NNW
14/08/2020	19:00:40	3,64	318,46	NW
14/08/2020	20:00:40	7,10	311,84	NW
14/08/2020	21:00:40	2,34	308,09	NW
14/08/2020	22:00:40	2,13	353,12	NNW
14/08/2020	23:00:40	2,70	301,22	WNW
15/08/2020	00:00:40	3,40	312,73	NW
15/08/2020	01:00:40	3,77	309,07	NW
15/08/2020	02:00:40	0,50	219,16	SW
15/08/2020	03:00:40	2,64	264,48	W
15/08/2020	04:00:40	1,66	320,72	NW
15/08/2020	05:00:40	1,51	353,77	NNW
15/08/2020	06:00:40	3,03	341,17	NNW
15/08/2020	07:00:40	3,48	281,71	WNW
15/08/2020	08:00:40	3,68	260,91	W
15/08/2020	09:00:40	3,40	278,53	W
15/08/2020	10:00:40	5,78	276,66	W
15/08/2020	11:00:40	4,29	262,32	W
15/08/2020	12:00:40	5,12	260,51	W
15/08/2020	13:00:40	3,19	273,85	W
15/08/2020	14:00:40	5,79	299,54	WNW
15/08/2020	15:00:40	6,07	286,71	WNW
15/08/2020	16:00:40	2,76	317,82	NW

Data	Ora	Velocità	Direzione	Settore
15/08/2020	17:00:40	2,71	317,49	NW
15/08/2020	18:00:40	2,12	330,28	NNW
15/08/2020	19:00:40	1,62	260,19	W
15/08/2020	20:00:40	3,57	282,49	WNW
15/08/2020	21:00:40	2,99	265,33	W
15/08/2020	22:00:40	2,95	255,70	WSW
15/08/2020	23:00:40	1,81	296,64	WNW
16/08/2020	00:00:40	5,39	304,59	NW
16/08/2020	01:00:40	3,80	278,23	W
16/08/2020	02:00:40	2,94	337,57	NNW
16/08/2020	03:00:40	2,84	262,03	W
16/08/2020	04:00:40	4,05	244,68	WSW
16/08/2020	05:00:40	3,25	226,56	SW
16/08/2020	06:00:40	4,26	211,74	SSW
16/08/2020	07:00:40	3,08	244,08	WSW
16/08/2020	08:00:40	4,10	248,82	WSW
16/08/2020	09:00:40	4,95	217,59	SW
16/08/2020	10:00:40	8,08	182,30	S
16/08/2020	11:00:40	3,17	214,84	SW
16/08/2020	12:00:40	1,85	247,87	WSW
16/08/2020	13:00:40	1,80	274,56	W
16/08/2020	14:00:40	2,49	353,42	NNW
16/08/2020	15:00:40	4,86	21,95	NNE
16/08/2020	16:00:40	3,75	357,29	NNW
16/08/2020	17:00:40	3,21	10,84	N
16/08/2020	18:00:40	1,98	339,16	NNW
16/08/2020	19:00:40	1,97	250,32	WSW
16/08/2020	20:00:40	2,74	239,66	WSW
16/08/2020	21:00:40	2,84	266,18	W
16/08/2020	22:00:40	3,66	217,87	SW
16/08/2020	23:00:40	3,94	231,05	SW
17/08/2020	00:00:40	3,72	216,22	SW
17/08/2020	01:00:40	4,54	212,96	SSW
17/08/2020	02:00:40	4,79	202,26	SSW
17/08/2020	03:00:40	3,86	196,46	SSW
17/08/2020	04:00:40	2,84	226,76	SW
17/08/2020	05:00:40	3,38	245,92	WSW
17/08/2020	06:00:40	3,53	207,98	SSW
17/08/2020	07:00:40	3,45	231,35	SW
17/08/2020	08:00:40	3,63	206,98	SSW
17/08/2020	09:00:40	4,14	224,54	SW
17/08/2020	10:00:40	3,89	242,68	WSW
17/08/2020	11:00:40	2,75	273,71	W
17/08/2020	12:00:40	4,75	291,15	WNW
17/08/2020	13:00:40	1,07	316,92	NW
17/08/2020	14:00:40	2,36	18,04	NNE
17/08/2020	15:00:40	2,51	284,80	WNW
17/08/2020	16:00:40	3,12	252,53	WSW
17/08/2020	17:00:40	5,58	279,52	W

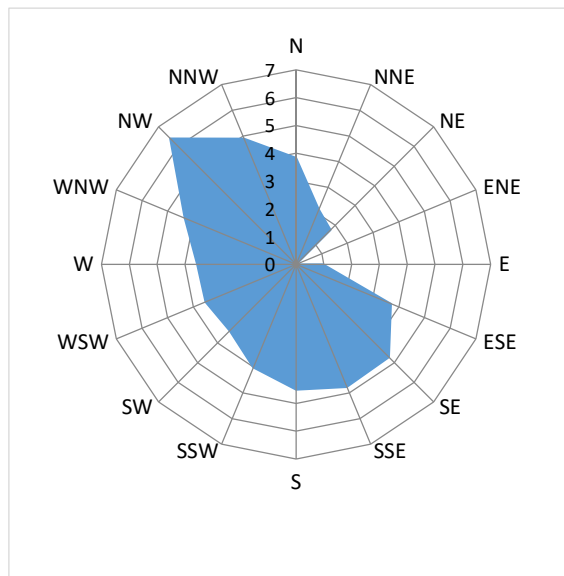
Data	Ora	Velocità	Direzione	Settore
17/08/2020	18:00:40	0,97	273,26	W
17/08/2020	19:00:40	3,66	270,13	W
17/08/2020	20:00:40	2,55	283,63	WNW
17/08/2020	21:00:40	1,15	282,09	WNW
17/08/2020	22:00:40	0,23	247,75	WSW
17/08/2020	23:00:40	4,21	268,98	W
18/08/2020	00:00:40	3,75	251,27	WSW
18/08/2020	01:00:40	1,39	268,44	W
18/08/2020	02:00:40	2,44	284,54	WNW
18/08/2020	03:00:40	3,88	313,46	NW
18/08/2020	04:00:40	2,49	260,29	W
18/08/2020	05:00:40	1,48	244,40	WSW
18/08/2020	06:00:40	2,34	263,21	W
18/08/2020	07:00:40	3,61	269,51	W
18/08/2020	08:00:40	2,74	255,74	WSW
18/08/2020	09:00:40	3,65	267,47	W
18/08/2020	10:00:40	2,94	253,58	WSW
18/08/2020	11:00:40	3,00	276,57	W
18/08/2020	12:00:40	1,74	357,09	NNW
18/08/2020	13:00:40	6,59	282,08	WNW
18/08/2020	14:00:40	4,95	286,80	WNW
18/08/2020	15:00:40	3,03	333,13	NNW
18/08/2020	16:00:40	1,69	5,76	N
18/08/2020	17:00:40	2,35	300,14	WNW
18/08/2020	18:00:40	1,62	302,44	WNW
18/08/2020	19:00:40	2,88	297,50	WNW
18/08/2020	20:00:40	2,48	288,60	WNW
18/08/2020	21:00:40	1,44	315,84	NW
18/08/2020	22:00:40	4,39	285,71	WNW
18/08/2020	23:00:40	1,26	228,84	SW
19/08/2020	00:00:40	2,09	245,82	WSW
19/08/2020	01:00:40	1,41	275,74	W
19/08/2020	02:00:40	4,94	260,29	W
19/08/2020	03:00:40	3,30	226,05	SW
19/08/2020	04:00:40	3,04	232,70	SW
19/08/2020	05:00:40	2,92	235,41	SW
19/08/2020	06:00:40	1,53	210,23	SSW
19/08/2020	07:00:40	5,01	239,38	WSW
19/08/2020	08:00:40	3,81	242,65	WSW
19/08/2020	09:00:40	3,51	244,84	WSW
19/08/2020	10:00:40	5,44	235,43	SW
19/08/2020	11:00:40	4,92	234,03	SW
19/08/2020	12:00:40	5,83	254,04	WSW
19/08/2020	13:00:40	2,16	261,99	W
19/08/2020	14:00:40	5,83	171,29	S
19/08/2020	15:00:40	4,74	268,68	W
19/08/2020	16:00:40	4,90	303,94	NW
19/08/2020	17:00:40	3,74	288,84	WNW
19/08/2020	18:00:40	1,05	3,02	N

Data	Ora	Velocità	Direzione	Settore
19/08/2020	19:00:40	1,60	339,92	NNW
19/08/2020	20:00:40	3,49	301,04	WNW
19/08/2020	21:00:40	3,33	211,14	SSW
19/08/2020	22:00:40	1,70	189,97	S
19/08/2020	23:00:40	3,66	224,83	SW
20/08/2020	00:00:40	3,61	245,58	WSW
20/08/2020	01:00:40	3,00	235,98	SW
20/08/2020	02:00:40	3,66	261,36	W
20/08/2020	03:00:40	4,08	237,73	WSW
20/08/2020	04:00:40	4,44	227,29	SW
20/08/2020	05:00:40	3,96	203,29	SSW
20/08/2020	06:00:40	2,94	214,69	SW
20/08/2020	07:00:40	3,73	223,38	SW
20/08/2020	08:00:40	2,39	320,71	NW
20/08/2020	09:00:40	2,89	291,72	WNW
20/08/2020	10:00:40	2,89	279,66	W
20/08/2020	11:00:40	2,69	256,08	WSW
20/08/2020	12:00:40	3,34	255,53	WSW
20/08/2020	13:00:40	3,14	253,47	WSW
20/08/2020	14:00:40	2,57	223,85	SW
20/08/2020	15:00:40	2,14	217,09	SW
20/08/2020	16:00:40	3,41	178,48	S
20/08/2020	17:00:40	3,42	212,54	SSW
20/08/2020	18:00:40	2,34	229,91	SW
20/08/2020	19:00:40	1,07	273,89	W
20/08/2020	20:00:40	2,55	226,41	SW
20/08/2020	21:00:40	3,16	270,87	W
20/08/2020	22:00:40	1,84	270,52	W
20/08/2020	23:00:40	3,10	300,55	WNW
21/08/2020	00:00:40	2,21	298,92	WNW
21/08/2020	01:00:40	1,83	311,81	NW
21/08/2020	02:00:40	2,95	280,19	W
21/08/2020	03:00:40	2,88	291,07	WNW
21/08/2020	04:00:40	2,52	231,55	SW
21/08/2020	05:00:40	2,74	258,84	W
21/08/2020	06:00:40	2,84	214,58	SW
21/08/2020	07:00:40	4,46	256,07	WSW
21/08/2020	08:00:40	3,77	249,80	WSW
21/08/2020	09:00:40	3,04	248,70	WSW

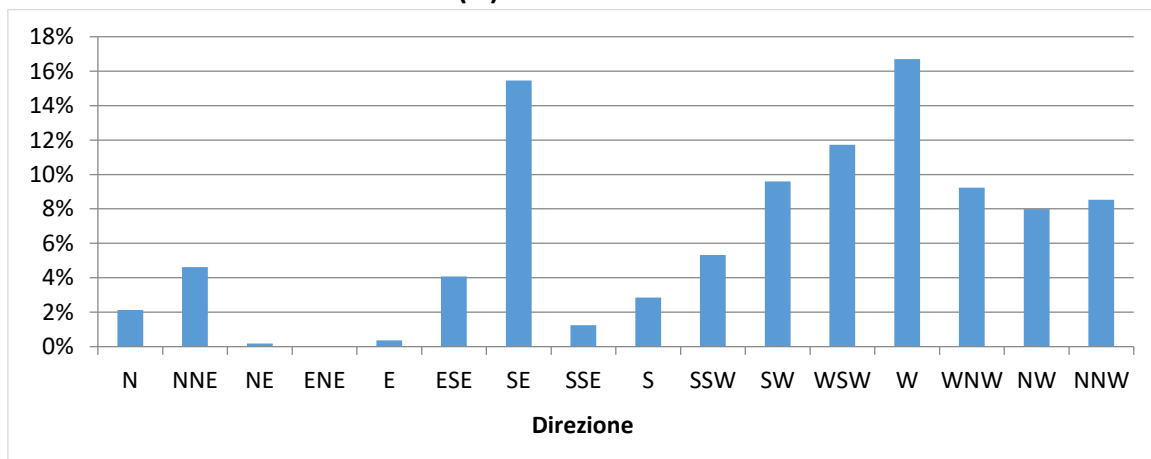
Frequenze Velocità



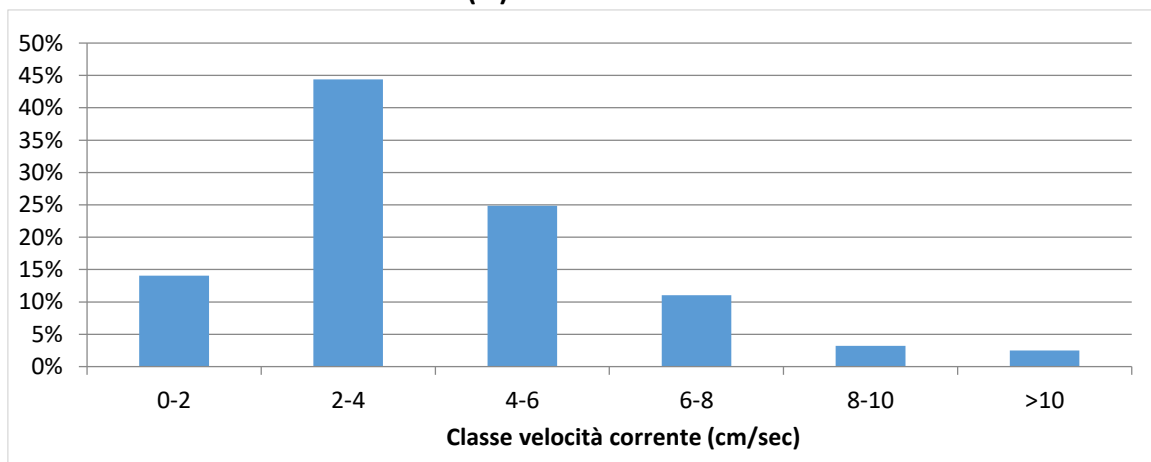
Velocità Media per settore (cm/sec)



Distribuzione (%) della direzione della corrente

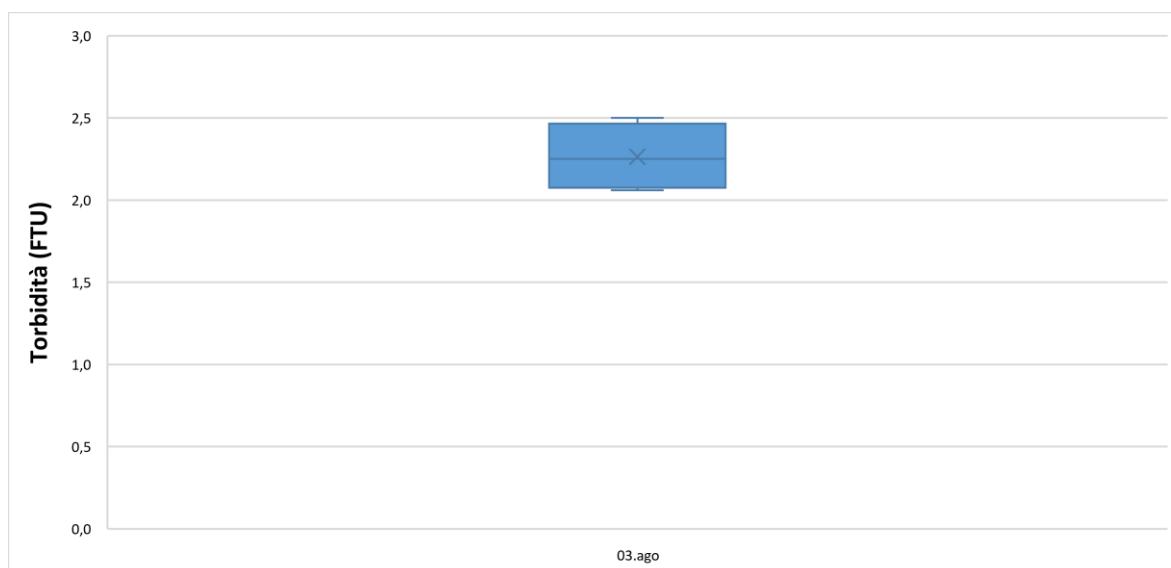
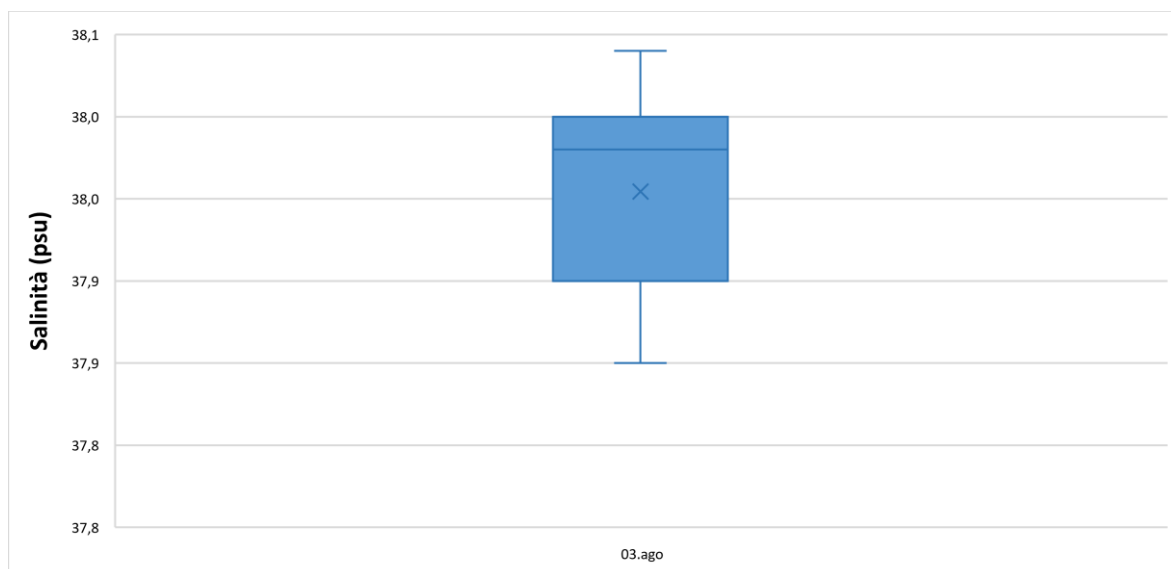
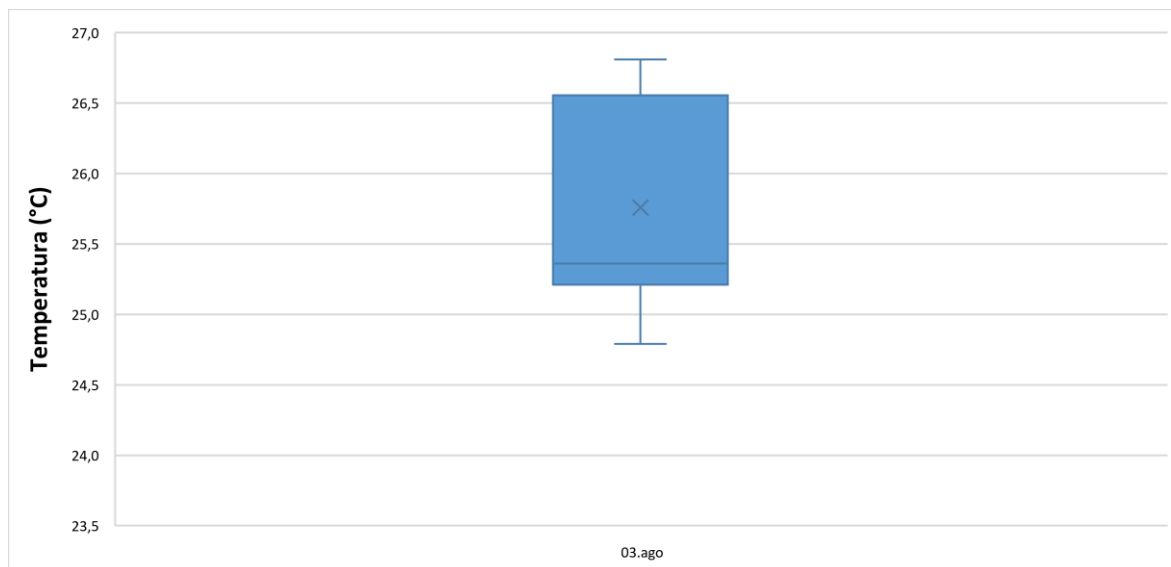


Distribuzione (%) della velocità della corrente



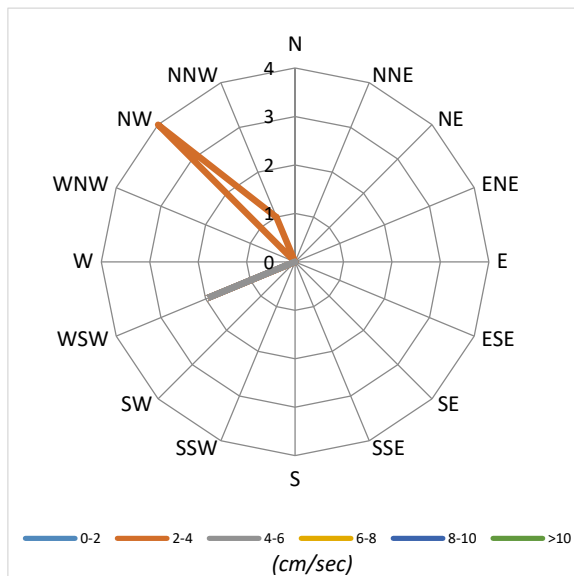
Data	Ora	Profondità	Temperatura	Salinità	Torbidità
GG/MM/AAAA	hh:mm:ss	m	°C	psu	FTU
03/08/2020	11:59:10	7,52	26,81	37,85	2,07
03/08/2020	12:59:10	7,58	26,72	37,89	2,06
03/08/2020	13:59:10	7,67	26,39	37,91	2,08
03/08/2020	14:59:10	7,77	25,97	37,94	2,11
03/08/2020	15:59:10	7,84	25,36	37,98	2,25
03/08/2020	16:59:10	7,87	25,36	37,98	2,37
03/08/2020	17:59:10	7,85	25,26	37,99	2,48
03/08/2020	18:59:10	7,78	25,16	38,01	2,45
03/08/2020	19:59:10	7,71	24,79	38,04	2,50

Andamento temporale delle variabili monitorate

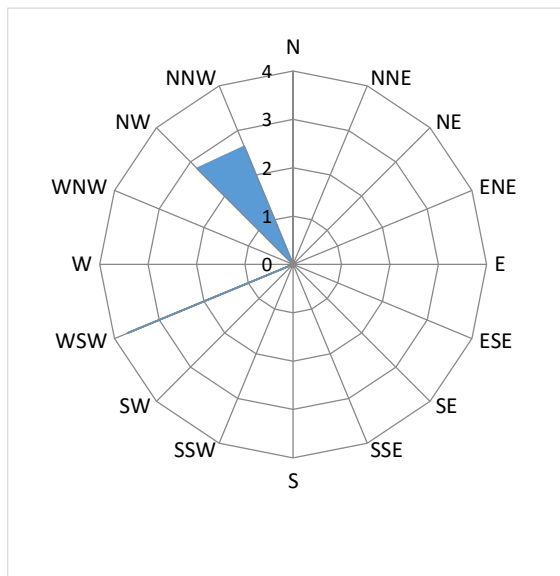


Data	Ora	Velocità	Direzione	Settore
GG/MM/AAAA	hh:mm:ss	cm/sec	0-360°	
03/08/2020	11:59:10	2,14	315,56	NW
03/08/2020	12:59:10	3,12	295,78	WNW
03/08/2020	13:59:10	4,57	282,57	WNW
03/08/2020	14:59:10	4,64	286,63	WNW
03/08/2020	15:59:10	2,18	318,81	NW
03/08/2020	16:59:10	3,03	320,69	NW
03/08/2020	17:59:10	3,90	319,16	NW
03/08/2020	18:59:10	2,64	333,78	NNW
03/08/2020	19:59:10	2,57	291,67	WNW


Frequenze Velocità



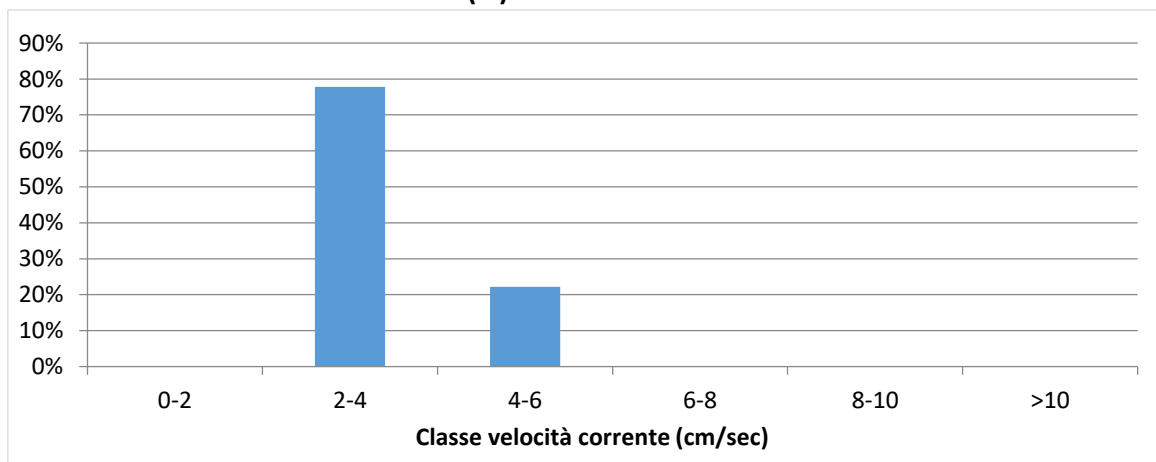
Velocità Media per settore (cm/sec)



Distribuzione (%) della direzione della corrente



Distribuzione (%) della velocità della corrente



NUOVO PORTO MOLFETTA MONITORAGGIO TRASPORTO SOLIDO IN MARE	Report Monitoraggio: RM_TSM_03	Data emissione: 28/09/2020
---	--	--------------------------------------

Velocità della corrente



TSM_3.2 (M1: 3-21 Ago 2020; M2: 3 Ago 2020)

Distribuzione di frequenza della corrente in funzione della classe della velocità (cm/sec) e del settore di provenienza.

NUOVO PORTO MOLFETTA MONITORAGGIO TRASPORTO SOLIDO IN MARE	Report Monitoraggio: RM_TSM_03	Data emissione: 28/09/2020
---	--	--------------------------------------

Allegato 2

Rapporto di prova: RP_TSM_3.2

Validazione RP: RPV_TSM_3.2

Dati e Grafici Postazioni Mobili

Rilevamento del 21.08.2020

Trasmissione dati del 24.09.2020

Data	Ora	Profondità	Temperatura	Salinità	OD	Torbidità
GG/MM/AAAA	hh:mm:ss	m	°C	psu	%	FTU
21/08/2020	11:08:58	0,28	26,81	36,59	76,09	2,33
21/08/2020	11:08:59	0,58	26,84	36,60	76,22	2,33
21/08/2020	11:09:00	0,67	26,84	36,60	76,23	2,30
21/08/2020	11:09:01	0,74	26,83	36,61	76,37	2,31
21/08/2020	11:09:02	1,04	26,81	36,61	76,43	2,22
21/08/2020	11:09:03	1,19	26,81	36,64	76,48	2,23
21/08/2020	11:09:04	1,33	26,78	36,66	76,37	2,19
21/08/2020	11:09:06	1,44	26,76	36,64	76,03	2,20
21/08/2020	11:09:07	1,56	26,75	36,66	75,86	2,19
21/08/2020	11:09:08	1,64	26,77	36,65	75,76	2,22
21/08/2020	11:09:09	1,68	26,74	36,67	75,65	2,22
21/08/2020	11:09:10	1,91	26,74	36,64	75,56	2,22
21/08/2020	11:09:12	2,15	26,67	36,67	75,73	2,11
21/08/2020	11:09:13	2,31	26,67	36,64	75,88	2,12
21/08/2020	11:09:14	2,39	26,66	36,65	76,00	2,11
21/08/2020	11:09:15	2,49	26,66	36,66	76,07	2,10
21/08/2020	11:09:16	2,61	26,67	36,69	76,15	2,11
21/08/2020	11:09:17	2,84	26,66	36,69	76,13	2,10
21/08/2020	11:09:18	2,88	26,65	36,69	76,22	2,11
21/08/2020	11:09:19	3,01	26,67	36,68	76,21	2,11
21/08/2020	11:09:20	3,09	26,65	36,69	76,22	2,11
21/08/2020	11:09:21	3,23	26,67	36,69	76,19	2,14
21/08/2020	11:09:22	3,53	26,66	36,71	76,13	2,10
21/08/2020	11:09:23	3,54	26,67	36,70	76,12	2,11
21/08/2020	11:09:24	3,68	26,67	36,70	76,02	2,11
21/08/2020	11:09:25	3,71	26,67	36,72	75,78	2,12
21/08/2020	11:09:26	3,89	26,64	36,72	75,62	2,11
21/08/2020	11:09:27	3,96	26,67	36,69	75,47	2,10
21/08/2020	11:09:28	4,05	26,68	36,72	75,39	2,11
21/08/2020	11:09:29	4,09	26,68	36,71	75,31	2,12
21/08/2020	11:09:30	4,29	26,68	36,72	75,28	2,11
21/08/2020	11:09:31	4,40	26,67	36,74	75,27	2,11
21/08/2020	11:09:32	4,49	26,69	36,76	75,14	2,11
21/08/2020	11:09:34	4,70	26,71	36,76	74,37	2,11
21/08/2020	11:09:35	4,79	26,72	36,75	73,76	2,11
21/08/2020	11:09:36	5,21	26,71	36,79	73,08	2,11
21/08/2020	11:09:37	5,33	26,72	36,77	72,54	2,11
21/08/2020	11:09:38	5,42	26,69	36,80	72,22	2,14
21/08/2020	11:09:39	5,56	26,70	36,80	72,10	2,12
21/08/2020	11:09:40	5,61	26,72	36,79	72,18	2,10
21/08/2020	11:09:42	6,06	26,72	36,81	72,45	2,11
21/08/2020	11:09:43	6,11	26,70	36,82	72,55	2,11
21/08/2020	11:09:44	6,14	26,71	36,84	72,74	2,11
21/08/2020	11:09:46	6,28	26,71	36,86	73,29	2,11
21/08/2020	11:09:47	6,34	26,72	36,86	73,65	2,11
21/08/2020	11:09:49	6,52	26,74	36,84	74,15	2,12
21/08/2020	11:09:50	6,64	26,73	36,85	74,38	2,15
21/08/2020	11:09:51	6,70	26,73	36,86	74,60	2,12

Data	Ora	Profondità	Temperatura	Salinità	OD	Torbidità
GG/MM/AAAA	hh:mm:ss	m	°C	psu	%	FTU
21/08/2020	11:09:52	6,84	26,71	36,89	74,82	2,15
21/08/2020	11:09:53	6,94	26,73	36,85	74,89	2,11
21/08/2020	11:09:55	7,05	26,72	36,89	75,02	2,12
21/08/2020	11:09:57	7,15	26,74	36,86	74,95	2,11
21/08/2020	11:09:59	7,45	26,73	36,89	74,86	2,11
21/08/2020	11:10:00	7,60	26,72	36,87	74,80	2,16
21/08/2020	11:10:01	7,79	26,72	36,85	74,63	2,12
21/08/2020	11:10:03	7,84	26,73	36,83	74,05	2,11
21/08/2020	11:10:05	8,12	26,69	36,85	73,39	2,12
21/08/2020	11:10:06	8,27	26,70	36,83	72,94	2,15
21/08/2020	11:10:07	8,31	26,68	36,84	72,36	2,12
21/08/2020	11:10:08	8,37	26,66	36,84	71,88	2,14
21/08/2020	11:10:09	8,40	26,66	36,84	71,58	2,16
21/08/2020	11:10:10	8,68	26,62	36,84	71,38	2,19
21/08/2020	11:10:11	8,75	26,62	36,84	71,35	2,14
21/08/2020	11:10:13	8,91	26,64	36,83	72,00	2,15
21/08/2020	11:10:14	9,02	26,62	36,84	72,44	2,22
21/08/2020	11:10:15	9,04	26,61	36,84	72,73	2,15

Data	Ora	Profondità	Temperatura	Salinità	OD	Torbidità
GG/MM/AAAA	hh:mm:ss	m	°C	psu	%	FTU
21/08/2020	12:42:13	0,31	27,09	36,59	96,47	2,11
21/08/2020	12:42:14	0,41	27,10	36,59	96,43	2,07
21/08/2020	12:42:15	0,66	27,08	36,59	96,43	2,01
21/08/2020	12:42:16	0,74	27,08	36,56	96,33	2,10
21/08/2020	12:42:17	0,88	27,09	36,54	96,10	2,06
21/08/2020	12:42:18	1,08	27,09	36,53	95,91	2,08
21/08/2020	12:42:19	1,33	27,03	36,52	95,87	2,11
21/08/2020	12:42:20	1,46	26,99	36,52	95,85	2,11
21/08/2020	12:42:21	1,65	26,96	36,53	95,90	2,06
21/08/2020	12:42:22	1,91	26,96	36,51	95,96	2,11
21/08/2020	12:42:23	2,18	26,92	36,54	96,01	2,11
21/08/2020	12:42:24	2,41	26,91	36,56	96,20	2,10
21/08/2020	12:42:25	2,63	26,92	36,51	96,19	2,16
21/08/2020	12:42:27	2,87	26,86	36,56	96,59	2,08
21/08/2020	12:42:28	3,15	26,86	36,54	96,74	2,15
21/08/2020	12:42:29	3,46	26,81	36,56	96,78	2,16
21/08/2020	12:42:30	3,53	26,81	36,55	97,07	2,18
21/08/2020	12:42:31	3,84	26,82	36,54	97,23	2,15
21/08/2020	12:42:32	4,22	26,81	36,56	97,26	2,12
21/08/2020	12:42:33	4,37	26,77	36,59	97,47	2,10
21/08/2020	12:42:34	4,82	26,78	36,58	97,53	2,16
21/08/2020	12:42:35	5,00	26,78	36,57	97,57	2,12
21/08/2020	12:42:36	5,39	26,78	36,56	97,52	2,15
21/08/2020	12:42:37	5,74	26,76	36,60	97,42	2,18
21/08/2020	12:42:38	6,02	26,74	36,59	97,27	2,15
21/08/2020	12:42:39	6,34	26,73	36,59	96,99	2,22
21/08/2020	12:42:40	6,48	26,72	36,62	96,78	2,26
21/08/2020	12:42:41	6,64	26,70	36,65	96,62	2,16
21/08/2020	12:42:42	6,88	26,72	36,64	96,54	2,16
21/08/2020	12:42:43	6,95	26,72	36,66	96,61	2,12
21/08/2020	12:42:44	7,17	26,71	36,65	96,71	2,18
21/08/2020	12:42:45	7,49	26,70	36,64	96,67	2,18
21/08/2020	12:42:46	7,66	26,70	36,66	96,83	2,22
21/08/2020	12:42:48	7,85	26,68	36,67	97,07	2,19
21/08/2020	12:42:49	7,87	26,70	36,64	97,16	2,15
21/08/2020	12:42:50	7,94	26,66	36,69	97,20	2,23
21/08/2020	12:42:51	8,29	26,65	36,66	97,06	2,15
21/08/2020	12:42:52	8,53	26,66	36,67	97,02	2,20
21/08/2020	12:42:53	8,59	26,68	36,69	97,14	2,19
21/08/2020	12:42:54	9,00	26,66	36,69	97,10	2,14
21/08/2020	12:42:55	9,33	26,70	36,78	97,07	2,30
21/08/2020	12:42:56	9,85	26,75	36,76	96,46	2,52
21/08/2020	12:42:57	9,92	26,74	36,76	95,30	2,54
21/08/2020	12:42:59	10,06	26,75	36,77	93,13	2,57
21/08/2020	12:43:00	10,33	26,75	36,75	92,46	2,58
21/08/2020	12:43:01	10,36	26,76	36,75	92,18	2,56
21/08/2020	12:43:02	10,44	26,75	36,76	91,96	2,76

Data	Ora	Profondità	Temperatura	Salinità	OD	Torbidità
GG/MM/AAAA	hh:mm:ss	m	°C	psu	%	FTU
21/08/2020	11:03:31	0,36	27,08	36,10	77,06	2,19
21/08/2020	11:03:32	1,07	27,03	36,14	76,78	2,15
21/08/2020	11:03:33	1,61	26,95	36,16	77,25	2,10
21/08/2020	11:03:34	1,66	26,91	36,23	78,32	2,11
21/08/2020	11:03:37	1,69	26,88	36,22	77,80	2,10
21/08/2020	11:03:38	1,78	26,88	36,25	77,70	2,12
21/08/2020	11:03:39	2,03	26,86	36,27	77,72	2,10
21/08/2020	11:03:40	2,21	26,87	36,30	77,67	2,10
21/08/2020	11:03:41	2,58	26,82	36,33	77,76	2,08
21/08/2020	11:03:42	2,76	26,84	36,33	77,88	2,11
21/08/2020	11:03:43	2,94	26,84	36,34	77,93	2,11
21/08/2020	11:03:44	3,24	26,85	36,34	78,07	2,12
21/08/2020	11:03:45	3,31	26,80	36,37	78,13	2,10
21/08/2020	11:03:46	3,39	26,79	36,35	78,15	2,11
21/08/2020	11:03:47	3,47	26,77	36,37	78,01	2,10
21/08/2020	11:03:50	3,52	26,75	36,39	77,97	2,10
21/08/2020	11:03:51	3,69	26,75	36,41	77,97	2,11
21/08/2020	11:03:53	3,71	26,75	36,40	77,97	2,15
21/08/2020	11:03:54	3,81	26,73	36,42	77,86	2,10
21/08/2020	11:03:55	3,92	26,71	36,44	77,91	2,10
21/08/2020	11:03:56	3,97	26,72	36,44	77,96	2,10
21/08/2020	11:03:57	4,01	26,73	36,44	77,95	2,10
21/08/2020	11:03:58	4,14	26,71	36,44	77,85	2,11
21/08/2020	11:03:59	4,16	26,70	36,45	77,88	2,08
21/08/2020	11:04:00	4,34	26,69	36,49	77,81	2,10
21/08/2020	11:04:01	4,47	26,72	36,62	77,42	2,11
21/08/2020	11:04:04	4,57	26,75	36,62	73,99	2,16
21/08/2020	11:04:05	4,77	26,76	36,63	73,59	2,15
21/08/2020	11:04:08	5,05	26,78	36,64	74,68	2,19
21/08/2020	11:04:10	5,17	26,76	36,63	75,03	2,20
21/08/2020	11:04:13	5,61	26,77	36,66	75,76	2,10
21/08/2020	11:04:15	5,79	26,76	36,67	76,48	2,19
21/08/2020	11:04:16	6,06	26,76	36,70	76,77	2,20
21/08/2020	11:04:17	6,07	26,76	36,68	76,98	2,19
21/08/2020	11:04:21	6,16	26,75	36,69	76,42	2,15
21/08/2020	11:04:22	6,46	26,77	36,70	76,54	2,16
21/08/2020	11:04:24	6,55	26,75	36,73	77,03	2,20
21/08/2020	11:04:28	6,60	26,79	36,76	77,71	2,15

Data	Ora	Profondità	Temperatura	Salinità	OD	Torbidità
GG/MM/AAAA	hh:mm:ss	m	°C	psu	%	FTU
21/08/2020	11:25:25	0,37	26,64	36,79	77,27	2,33
21/08/2020	11:25:26	0,74	26,64	36,75	77,26	2,33
21/08/2020	11:25:27	0,88	26,66	36,73	77,28	2,22
21/08/2020	11:25:28	1,16	26,65	36,70	77,36	2,31
21/08/2020	11:25:29	1,37	26,65	36,69	77,37	2,31
21/08/2020	11:25:30	1,39	26,65	36,71	77,35	2,33
21/08/2020	11:25:31	1,64	26,65	36,68	77,32	2,33
21/08/2020	11:25:32	1,73	26,64	36,68	77,32	2,33
21/08/2020	11:25:33	1,88	26,66	36,66	77,34	2,31
21/08/2020	11:25:34	2,04	26,63	36,65	77,32	2,33
21/08/2020	11:25:35	2,11	26,62	36,67	77,32	2,33
21/08/2020	11:25:36	2,49	26,64	36,64	77,27	2,29
21/08/2020	11:25:37	2,59	26,65	36,62	77,24	2,33
21/08/2020	11:25:39	2,71	26,63	36,65	77,09	2,29
21/08/2020	11:25:40	3,04	26,67	36,63	77,06	2,23
21/08/2020	11:25:41	3,06	26,65	36,64	77,05	2,23
21/08/2020	11:25:42	3,28	26,65	36,67	76,98	2,23
21/08/2020	11:25:43	3,42	26,67	36,62	76,89	2,25
21/08/2020	11:25:44	3,71	26,67	36,65	76,90	2,33
21/08/2020	11:25:45	3,75	26,66	36,66	76,88	2,23
21/08/2020	11:25:46	4,02	26,66	36,66	76,84	2,26
21/08/2020	11:25:48	4,12	26,68	36,64	76,79	2,22
21/08/2020	11:25:49	4,57	26,66	36,65	76,73	2,33
21/08/2020	11:25:50	4,64	26,68	36,66	76,69	2,33
21/08/2020	11:25:51	4,77	26,66	36,68	76,73	2,29
21/08/2020	11:25:52	5,07	26,68	36,64	76,69	2,22
21/08/2020	11:25:54	5,25	26,68	36,65	76,70	2,25
21/08/2020	11:25:55	5,61	26,66	36,66	76,66	2,31
21/08/2020	11:25:56	5,98	26,69	36,66	76,67	2,33
21/08/2020	11:25:57	6,24	26,68	36,71	76,61	2,33
21/08/2020	11:26:00	6,54	26,64	36,74	76,53	2,33
21/08/2020	11:26:01	6,62	26,67	36,71	76,55	2,31
21/08/2020	11:26:02	6,79	26,66	36,72	76,52	2,33
21/08/2020	11:26:03	7,11	26,65	36,74	76,50	2,29
21/08/2020	11:26:05	7,30	26,64	36,71	76,50	2,29
21/08/2020	11:26:06	7,42	26,65	36,73	76,49	2,26
21/08/2020	11:26:07	7,63	26,64	36,74	76,51	2,33
21/08/2020	11:26:08	7,64	26,62	36,75	76,47	2,31
21/08/2020	11:26:09	7,84	26,63	36,74	76,41	2,22
21/08/2020	11:26:10	7,98	26,64	36,73	76,45	2,26
21/08/2020	11:26:11	8,22	26,65	36,70	76,41	2,33
21/08/2020	11:26:12	8,30	26,64	36,74	76,41	2,27
21/08/2020	11:26:13	8,55	26,67	36,73	76,38	2,33
21/08/2020	11:26:14	8,60	26,65	36,76	76,36	2,27
21/08/2020	11:26:15	8,97	26,67	36,78	76,30	2,29
21/08/2020	11:26:16	9,00	26,65	36,82	76,23	2,22
21/08/2020	11:26:17	9,20	26,68	36,82	76,17	2,20
21/08/2020	11:26:18	9,27	26,69	36,82	76,06	2,23

Data	Ora	Profondità	Temperatura	Salinità	OD	Torbidità
GG/MM/AAAA	hh:mm:ss	m	°C	psu	%	FTU
21/08/2020	11:26:19	9,41	26,72	36,79	75,99	2,22
21/08/2020	11:26:20	9,50	26,70	36,81	75,94	2,22
21/08/2020	11:26:21	9,54	26,71	36,79	75,89	2,23
21/08/2020	11:26:22	9,61	26,69	36,80	75,88	2,23
21/08/2020	11:26:23	9,88	26,69	36,80	75,82	2,20
21/08/2020	11:26:24	9,92	26,70	36,80	75,78	2,23
21/08/2020	11:26:26	10,01	26,68	36,81	75,78	2,25
21/08/2020	11:26:27	10,19	26,69	36,80	75,83	2,20
21/08/2020	11:26:28	10,23	26,68	36,83	75,86	2,22
21/08/2020	11:26:30	10,34	26,67	36,80	75,91	2,31
21/08/2020	11:26:31	10,69	26,68	36,81	75,87	2,20
21/08/2020	11:26:32	10,70	26,68	36,81	75,87	2,22
21/08/2020	11:26:34	10,79	26,66	36,82	75,79	2,23
21/08/2020	11:26:35	10,88	26,66	36,81	75,72	2,22
21/08/2020	11:26:37	11,08	26,67	36,81	75,65	2,20
21/08/2020	11:26:38	11,10	26,69	36,79	75,60	2,20
21/08/2020	11:26:39	11,35	26,68	36,80	75,63	2,20
21/08/2020	11:26:40	11,48	26,66	36,80	75,58	2,20
21/08/2020	11:26:41	11,63	26,66	36,81	75,63	2,20
21/08/2020	11:26:43	12,05	26,64	36,81	75,70	2,22
21/08/2020	11:26:44	12,39	26,61	36,81	75,76	2,20
21/08/2020	11:26:45	12,60	26,57	36,80	75,76	2,22
21/08/2020	11:26:46	12,65	26,53	36,82	75,78	2,22
21/08/2020	11:26:47	12,88	26,50	36,77	75,74	2,31
21/08/2020	11:26:48	12,99	26,44	36,79	75,71	2,26
21/08/2020	11:26:49	13,02	26,43	36,81	75,73	2,23
21/08/2020	11:26:50	13,07	26,42	36,82	75,82	2,23
21/08/2020	11:26:51	13,13	26,43	36,80	75,73	2,30
21/08/2020	11:26:53	13,34	26,36	36,83	75,73	2,22
21/08/2020	11:26:55	13,48	26,32	36,84	75,74	2,22
21/08/2020	11:26:56	13,50	26,33	36,84	75,80	2,22
21/08/2020	11:26:57	13,70	26,32	36,80	75,80	2,33
21/08/2020	11:26:58	13,75	26,29	36,83	75,79	2,30
21/08/2020	11:27:00	13,84	26,26	36,84	75,85	2,31
21/08/2020	11:27:01	14,04	26,27	36,79	75,84	2,38
21/08/2020	11:27:02	14,23	26,17	36,85	75,77	2,33
21/08/2020	11:27:03	14,27	26,14	36,76	75,76	2,37
21/08/2020	11:27:04	14,42	26,07	36,80	75,71	2,37
21/08/2020	11:27:05	14,58	26,00	36,78	75,68	2,38
21/08/2020	11:27:06	14,65	25,96	36,83	75,61	2,39
21/08/2020	11:27:09	14,78	25,85	36,79	75,64	2,39
21/08/2020	11:27:10	15,06	25,85	36,76	75,85	2,46
21/08/2020	11:27:11	15,11	25,77	36,85	75,95	2,33
21/08/2020	11:27:13	15,23	25,75	36,84	76,17	2,42
21/08/2020	11:27:14	15,35	25,71	36,79	76,20	2,44
21/08/2020	11:27:16	15,38	25,69	36,80	76,27	2,38
21/08/2020	11:27:17	15,60	25,66	36,81	76,30	2,42
21/08/2020	11:27:18	15,69	25,63	36,82	76,28	2,42

Data	Ora	Profondità	Temperatura	Salinità	OD	Torbidità
GG/MM/AAAA	hh:mm:ss	m	°C	psu	%	FTU
21/08/2020	11:27:19	15,87	25,56	36,79	76,32	2,44
21/08/2020	11:27:20	16,26	25,50	36,80	76,32	2,45
21/08/2020	11:27:21	16,36	25,48	36,81	76,41	2,48
21/08/2020	11:27:22	16,54	25,44	36,82	76,43	2,63
21/08/2020	11:27:23	16,68	25,42	36,81	76,43	2,54
21/08/2020	11:27:24	16,90	25,38	36,84	76,37	2,31
21/08/2020	11:27:25	17,09	25,36	36,83	76,42	2,33
21/08/2020	11:27:26	17,21	25,32	36,89	76,50	2,41
21/08/2020	11:27:27	17,33	25,31	36,86	76,62	2,33
21/08/2020	11:27:28	17,52	25,29	36,88	76,73	2,39
21/08/2020	11:27:29	17,85	25,26	36,87	76,78	2,34
21/08/2020	11:27:31	18,05	25,21	36,84	76,85	2,53
21/08/2020	11:27:32	18,11	25,18	36,88	76,82	2,53
21/08/2020	11:27:33	18,25	25,18	36,86	76,92	2,57
21/08/2020	11:27:34	18,62	25,09	36,93	76,90	2,65
21/08/2020	11:27:38	18,83	25,05	36,93	76,53	2,75
21/08/2020	11:27:39	18,98	25,04	36,91	76,39	2,61
21/08/2020	11:27:41	19,09	25,04	36,92	76,17	2,75
21/08/2020	11:27:43	19,19	25,01	36,92	76,12	2,98
21/08/2020	11:27:45	19,29	25,01	36,94	76,15	3,20
21/08/2020	11:27:48	19,31	25,02	36,93	75,41	3,94
21/08/2020	11:27:49	19,32	25,00	36,94	75,02	3,95
21/08/2020	11:27:52	19,47	24,98	36,94	75,44	5,56
21/08/2020	11:27:55	19,49	24,96	36,96	76,01	8,70

Data	Ora	Profondità	Temperatura	Salinità	OD	Torbidità
GG/MM/AAAA	hh:mm:ss	m	°C	psu	%	FTU
21/08/2020	11:32:56	0,39	26,81	36,67	76,90	2,38
21/08/2020	11:32:57	0,43	26,81	36,63	76,87	2,53
21/08/2020	11:32:58	0,44	26,82	36,65	76,91	2,34
21/08/2020	11:32:59	0,49	26,82	36,61	76,92	2,46
21/08/2020	11:33:00	0,53	26,78	36,66	76,94	2,41
21/08/2020	11:33:03	0,62	26,86	36,57	76,79	2,44
21/08/2020	11:33:04	0,81	26,85	36,56	76,70	2,39
21/08/2020	11:33:05	0,88	26,81	36,58	76,64	2,35
21/08/2020	11:33:06	1,07	26,83	36,53	76,64	2,33
21/08/2020	11:33:08	1,11	26,81	36,56	76,70	2,37
21/08/2020	11:33:09	1,45	26,80	36,54	76,60	2,30
21/08/2020	11:33:10	1,51	26,77	36,54	76,55	2,33
21/08/2020	11:33:11	1,91	26,71	36,56	76,55	2,31
21/08/2020	11:33:13	2,18	26,71	36,57	76,49	2,23
21/08/2020	11:33:15	2,36	26,70	36,55	76,43	2,33
21/08/2020	11:33:18	2,53	26,69	36,56	76,48	2,33
21/08/2020	11:33:20	2,62	26,68	36,58	76,34	2,25
21/08/2020	11:33:22	2,85	26,72	36,56	76,33	2,33
21/08/2020	11:33:24	2,97	26,71	36,57	76,51	2,26
21/08/2020	11:33:27	3,20	26,69	36,58	76,40	2,30
21/08/2020	11:33:28	3,33	26,74	36,56	76,29	2,23
21/08/2020	11:33:29	3,51	26,72	36,58	76,22	2,31
21/08/2020	11:33:31	3,64	26,73	36,56	76,28	2,33
21/08/2020	11:33:34	3,74	26,73	36,58	76,28	2,33
21/08/2020	11:33:35	3,87	26,72	36,57	76,15	2,33
21/08/2020	11:33:37	3,92	26,72	36,58	76,12	2,22
21/08/2020	11:33:38	4,19	26,71	36,57	76,13	2,33
21/08/2020	11:33:39	4,39	26,70	36,61	76,17	2,23
21/08/2020	11:33:40	4,45	26,71	36,58	76,23	2,20
21/08/2020	11:33:41	4,52	26,71	36,59	76,20	2,23
21/08/2020	11:33:42	4,73	26,72	36,57	76,12	2,20
21/08/2020	11:33:44	4,79	26,74	36,56	75,98	2,22
21/08/2020	11:33:45	4,93	26,72	36,57	75,92	2,20
21/08/2020	11:33:47	5,07	26,71	36,58	75,96	2,26
21/08/2020	11:33:48	5,17	26,72	36,58	75,97	2,19
21/08/2020	11:33:51	5,30	26,70	36,60	75,82	2,20
21/08/2020	11:33:52	5,43	26,69	36,62	75,78	2,22
21/08/2020	11:33:54	5,48	26,71	36,58	75,85	2,20
21/08/2020	11:33:56	5,77	26,70	36,60	75,82	2,19
21/08/2020	11:33:57	5,86	26,71	36,62	75,88	2,19
21/08/2020	11:33:58	5,88	26,70	36,62	75,91	2,19
21/08/2020	11:33:59	6,24	26,70	36,66	75,89	2,15
21/08/2020	11:34:00	6,30	26,70	36,67	75,88	2,22
21/08/2020	11:34:01	6,34	26,70	36,66	75,86	2,18
21/08/2020	11:34:02	6,58	26,73	36,67	75,78	2,20
21/08/2020	11:34:03	6,75	26,69	36,69	75,66	2,22
21/08/2020	11:34:04	6,77	26,71	36,68	75,60	2,19
21/08/2020	11:34:05	6,91	26,70	36,70	75,45	2,22

Data	Ora	Profondità	Temperatura	Salinità	OD	Torbidità
GG/MM/AAAA	hh:mm:ss	m	°C	psu	%	FTU
21/08/2020	11:34:06	7,00	26,70	36,70	75,25	2,22
21/08/2020	11:34:09	7,18	26,72	36,68	74,83	2,20
21/08/2020	11:34:10	7,19	26,69	36,69	74,76	2,16
21/08/2020	11:34:11	7,25	26,69	36,68	74,74	2,15
21/08/2020	11:34:12	7,51	26,68	36,69	74,69	2,18
21/08/2020	11:34:13	7,70	26,70	36,67	74,58	2,16
21/08/2020	11:34:14	7,82	26,69	36,68	74,53	2,20
21/08/2020	11:34:16	7,93	26,70	36,69	74,47	2,14
21/08/2020	11:34:17	8,10	26,69	36,70	74,43	2,16
21/08/2020	11:34:19	8,23	26,72	36,72	74,69	2,14
21/08/2020	11:34:20	8,55	26,74	36,72	74,73	2,12
21/08/2020	11:34:22	8,66	26,77	36,71	74,88	2,20
21/08/2020	11:34:23	8,88	26,76	36,74	74,95	2,11
21/08/2020	11:34:24	9,28	26,77	36,70	75,02	2,11
21/08/2020	11:34:25	9,31	26,73	36,72	75,05	2,10
21/08/2020	11:34:26	9,45	26,72	36,72	75,10	2,12
21/08/2020	11:34:27	9,55	26,73	36,71	75,15	2,16
21/08/2020	11:34:28	9,73	26,72	36,73	75,24	2,11
21/08/2020	11:34:29	9,85	26,72	36,70	75,24	2,11
21/08/2020	11:34:31	10,03	26,72	36,71	75,32	2,11
21/08/2020	11:34:33	10,18	26,70	36,74	75,32	2,11
21/08/2020	11:34:35	10,46	26,71	36,72	75,34	2,33
21/08/2020	11:34:36	10,53	26,71	36,72	75,35	2,18
21/08/2020	11:34:37	10,69	26,75	36,69	75,37	2,11
21/08/2020	11:34:38	10,84	26,71	36,71	75,43	2,11
21/08/2020	11:34:39	10,87	26,72	36,74	75,47	2,12
21/08/2020	11:34:40	11,07	26,72	36,71	75,40	2,12
21/08/2020	11:34:41	11,17	26,73	36,71	75,37	2,14
21/08/2020	11:34:42	11,28	26,72	36,71	75,38	2,10
21/08/2020	11:34:43	11,49	26,71	36,71	75,31	2,16
21/08/2020	11:34:44	11,69	26,70	36,71	75,25	2,14
21/08/2020	11:34:45	11,86	26,66	36,72	75,07	2,11
21/08/2020	11:34:46	11,99	26,69	36,72	74,88	2,14
21/08/2020	11:34:48	12,02	26,66	36,74	74,45	2,11
21/08/2020	11:34:50	12,28	26,61	36,75	74,07	2,20
21/08/2020	11:34:51	12,43	26,58	36,72	73,89	2,19
21/08/2020	11:34:52	12,56	26,52	36,73	73,64	2,33
21/08/2020	11:34:53	12,77	26,43	36,68	73,31	2,33
21/08/2020	11:34:54	12,86	26,35	36,76	72,88	2,31
21/08/2020	11:34:56	12,99	26,18	36,71	72,64	2,35
21/08/2020	11:34:57	13,17	26,13	36,68	72,79	2,41
21/08/2020	11:34:59	13,32	25,93	36,69	72,81	2,46
21/08/2020	11:35:01	13,64	25,83	36,69	73,99	2,58
21/08/2020	11:35:02	13,70	25,81	36,71	74,43	2,52
21/08/2020	11:35:03	13,98	25,74	36,71	74,53	2,63
21/08/2020	11:35:04	14,08	25,70	36,71	74,53	2,63
21/08/2020	11:35:05	14,10	25,69	36,73	74,51	2,65
21/08/2020	11:35:06	14,35	25,65	36,70	74,55	2,67

Data	Ora	Profondità	Temperatura	Salinità	OD	Torbidità
GG/MM/AAAA	hh:mm:ss	m	°C	psu	%	FTU
21/08/2020	11:35:07	14,60	25,58	36,74	74,60	2,63
21/08/2020	11:35:08	14,61	25,57	36,74	74,70	2,57
21/08/2020	11:35:09	14,72	25,54	36,79	74,83	2,54
21/08/2020	11:35:10	14,93	25,49	36,74	74,95	2,46
21/08/2020	11:35:11	15,04	25,48	36,78	75,16	2,54
21/08/2020	11:35:13	15,16	25,45	36,79	75,55	2,48
21/08/2020	11:35:15	15,38	25,42	36,76	75,75	2,54
21/08/2020	11:35:17	15,49	25,41	36,77	75,69	2,54
21/08/2020	11:35:18	15,63	25,36	36,84	75,63	2,58
21/08/2020	11:35:19	15,74	25,36	36,81	75,66	2,45
21/08/2020	11:35:21	15,94	25,31	36,82	75,82	2,46
21/08/2020	11:35:22	16,09	25,28	36,84	75,88	2,49
21/08/2020	11:35:24	16,20	25,26	36,82	76,03	2,41
21/08/2020	11:35:25	16,30	25,25	36,86	76,12	2,34
21/08/2020	11:35:26	16,33	25,25	36,86	76,18	2,41
21/08/2020	11:35:27	16,38	25,21	36,91	76,25	2,44
21/08/2020	11:35:29	16,52	25,20	36,88	76,29	2,54
21/08/2020	11:35:30	16,62	25,19	36,87	76,35	2,44
21/08/2020	11:35:31	16,70	25,20	36,86	76,38	2,42
21/08/2020	11:35:34	16,76	25,16	36,87	76,47	2,42
21/08/2020	11:35:35	17,02	25,14	36,88	76,35	2,44
21/08/2020	11:35:36	17,11	25,11	36,88	76,38	2,53
21/08/2020	11:35:37	17,25	25,09	36,91	76,51	2,50
21/08/2020	11:35:38	17,29	25,07	36,91	76,57	2,45
21/08/2020	11:35:39	17,52	25,06	36,90	76,62	2,54
21/08/2020	11:35:41	17,67	25,04	36,93	76,60	2,58
21/08/2020	11:35:42	17,71	25,03	36,94	76,49	2,64
21/08/2020	11:35:44	17,85	25,03	36,89	76,34	2,67
21/08/2020	11:35:45	17,98	25,01	36,93	76,18	2,87
21/08/2020	11:35:46	18,07	25,00	36,93	75,97	2,77
21/08/2020	11:35:47	18,21	25,01	36,93	75,81	2,76
21/08/2020	11:35:48	18,40	24,98	36,94	75,71	3,47
21/08/2020	11:35:50	18,47	25,00	36,92	75,65	3,70
21/08/2020	11:35:51	18,50	25,01	36,93	75,57	3,82
21/08/2020	11:35:52	18,53	24,99	36,95	75,32	3,91
21/08/2020	11:35:53	18,59	25,00	36,94	74,92	3,52
21/08/2020	11:35:54	18,63	24,98	36,94	74,82	3,67
21/08/2020	11:35:55	18,67	24,99	36,92	74,82	4,39
21/08/2020	11:36:06	18,75	25,00	36,95	72,80	8,03

Data	Ora	Profondità	Temperatura	Salinità	OD	Torbidità
GG/MM/AAAA	hh:mm:ss	m	°C	psu	%	FTU
21/08/2020	11:14:07	0,38	26,99	36,45	75,82	2,42
21/08/2020	11:14:09	0,45	26,99	36,47	75,92	2,44
21/08/2020	11:14:10	0,47	26,98	36,45	75,92	2,41
21/08/2020	11:14:11	0,64	26,98	36,50	75,97	2,42
21/08/2020	11:14:12	0,80	26,97	36,50	75,65	2,33
21/08/2020	11:14:13	0,91	26,98	36,49	75,54	2,41
21/08/2020	11:14:14	1,01	26,96	36,51	75,32	2,31
21/08/2020	11:14:16	1,17	26,91	36,54	74,92	2,25
21/08/2020	11:14:18	1,33	26,87	36,57	74,26	2,20
21/08/2020	11:14:19	1,45	26,83	36,58	73,80	2,20
21/08/2020	11:14:20	1,56	26,82	36,57	73,33	2,20
21/08/2020	11:14:21	1,64	26,79	36,60	73,02	2,16
21/08/2020	11:14:22	1,66	26,80	36,56	72,87	2,18
21/08/2020	11:14:23	1,78	26,77	36,60	72,87	2,15
21/08/2020	11:14:24	1,83	26,76	36,59	72,87	2,22
21/08/2020	11:14:25	2,07	26,76	36,60	72,93	2,20
21/08/2020	11:14:26	2,09	26,75	36,60	73,02	2,19
21/08/2020	11:14:27	2,15	26,73	36,63	72,97	2,18
21/08/2020	11:14:28	2,38	26,73	36,58	72,84	2,22
21/08/2020	11:14:29	2,49	26,72	36,58	72,77	2,19
21/08/2020	11:14:31	2,69	26,69	36,63	72,66	2,19
21/08/2020	11:14:33	2,83	26,72	36,59	72,58	2,14
21/08/2020	11:14:34	2,96	26,73	36,60	72,42	2,12
21/08/2020	11:14:35	3,23	26,71	36,63	72,22	2,16
21/08/2020	11:14:36	3,40	26,75	36,64	72,13	2,14
21/08/2020	11:14:37	3,50	26,74	36,68	72,03	2,14
21/08/2020	11:14:39	3,86	26,74	36,71	71,73	2,15
21/08/2020	11:14:40	4,09	26,76	36,73	71,43	2,18
21/08/2020	11:14:41	4,15	26,77	36,74	70,97	2,12
21/08/2020	11:14:42	4,22	26,78	36,72	70,79	2,14
21/08/2020	11:14:43	4,40	26,77	36,75	70,69	2,12
21/08/2020	11:14:44	4,44	26,79	36,74	70,60	2,11
21/08/2020	11:14:45	4,56	26,78	36,76	70,60	2,12
21/08/2020	11:14:48	4,85	26,76	36,74	70,74	2,11
21/08/2020	11:14:49	4,87	26,76	36,75	70,87	2,11
21/08/2020	11:14:50	5,02	26,75	36,73	71,08	2,12
21/08/2020	11:14:51	5,03	26,75	36,72	71,38	2,12
21/08/2020	11:14:52	5,17	26,74	36,75	71,64	2,11
21/08/2020	11:14:53	5,26	26,73	36,73	71,82	2,15
21/08/2020	11:14:54	5,41	26,75	36,76	71,97	2,14
21/08/2020	11:14:55	5,79	26,75	36,76	72,02	2,18
21/08/2020	11:14:56	5,82	26,74	36,77	72,07	2,15
21/08/2020	11:14:57	5,98	26,76	36,75	72,05	3,53
21/08/2020	11:14:58	6,04	26,78	36,75	71,93	2,11
21/08/2020	11:14:59	6,14	26,75	36,80	71,81	2,11
21/08/2020	11:15:00	6,22	26,75	36,80	71,49	2,14
21/08/2020	11:15:02	6,34	26,72	36,82	70,18	2,12
21/08/2020	11:15:04	6,51	26,75	36,80	69,26	2,16

Data	Ora	Profondità	Temperatura	Salinità	OD	Torbidità
GG/MM/AAAA	hh:mm:ss	m	°C	psu	%	FTU
21/08/2020	11:15:05	6,65	26,76	36,80	69,07	2,11
21/08/2020	11:15:07	6,74	26,75	36,85	68,72	2,14
21/08/2020	11:15:08	6,90	26,76	36,84	68,35	2,18
21/08/2020	11:15:09	7,04	26,76	36,81	68,09	2,11
21/08/2020	11:15:11	7,08	26,74	36,82	67,56	2,14
21/08/2020	11:15:13	7,22	26,76	36,84	67,28	2,14
21/08/2020	11:15:14	7,25	26,76	36,84	67,16	2,15
21/08/2020	11:15:17	7,57	26,75	36,83	66,93	2,15
21/08/2020	11:15:18	7,70	26,75	36,84	66,84	2,14
21/08/2020	11:15:21	7,74	26,74	36,81	66,45	2,15
21/08/2020	11:15:22	7,93	26,73	36,81	66,33	2,15
21/08/2020	11:15:23	7,96	26,73	36,84	66,17	2,14
21/08/2020	11:15:24	8,03	26,75	36,79	66,07	2,11
21/08/2020	11:15:25	8,08	26,73	36,83	65,92	2,14
21/08/2020	11:15:26	8,16	26,76	36,81	65,77	2,16
21/08/2020	11:15:27	8,42	26,74	36,83	65,73	2,14
21/08/2020	11:15:29	8,48	26,73	36,81	65,63	2,12
21/08/2020	11:15:30	8,57	26,72	36,79	65,62	2,15
21/08/2020	11:15:32	8,79	26,73	36,79	65,68	2,15
21/08/2020	11:15:33	8,90	26,71	36,82	65,75	2,12
21/08/2020	11:15:34	9,05	26,69	36,83	65,67	2,16
21/08/2020	11:15:35	9,11	26,69	36,82	65,78	2,18
21/08/2020	11:15:36	9,25	26,68	36,81	66,17	2,18
21/08/2020	11:15:37	9,30	26,67	36,80	66,69	2,22
21/08/2020	11:15:40	9,51	26,66	36,82	68,03	2,19
21/08/2020	11:15:41	9,63	26,65	36,82	68,29	2,15
21/08/2020	11:15:44	9,76	26,66	36,80	69,01	2,19
21/08/2020	11:15:46	9,92	26,64	36,81	69,31	2,20

Data	Ora	Profondità	Temperatura	Salinità	OD	Torbidità
GG/MM/AAAA	hh:mm:ss	m	°C	psu	%	FTU
21/08/2020	11:42:22	0,34	26,35	36,91	76,18	2,34
21/08/2020	11:42:23	0,68	26,36	36,91	76,51	2,38
21/08/2020	11:42:24	0,73	26,40	36,84	76,43	2,42
21/08/2020	11:42:25	0,96	26,40	36,86	76,42	2,42
21/08/2020	11:42:26	1,08	26,45	36,72	76,41	2,44
21/08/2020	11:42:27	1,13	26,45	36,73	76,39	2,42
21/08/2020	11:42:28	1,26	26,47	36,75	76,31	2,42
21/08/2020	11:42:29	1,44	26,46	36,76	76,25	2,35
21/08/2020	11:42:30	1,69	26,49	36,78	76,16	2,33
21/08/2020	11:42:31	1,77	26,48	36,76	76,12	2,34
21/08/2020	11:42:32	1,99	26,49	36,74	75,92	2,33
21/08/2020	11:42:33	2,06	26,47	36,75	75,87	2,31
21/08/2020	11:42:34	2,33	26,48	36,72	75,79	2,41
21/08/2020	11:42:35	2,62	26,49	36,72	75,75	2,39
21/08/2020	11:42:36	2,73	26,50	36,71	75,77	2,33
21/08/2020	11:42:37	2,94	26,48	36,70	75,76	2,37
21/08/2020	11:42:38	3,12	26,48	36,70	75,65	2,38
21/08/2020	11:42:39	3,26	26,49	36,69	75,60	2,33
21/08/2020	11:42:40	3,53	26,48	36,70	75,57	2,33
21/08/2020	11:42:41	3,69	26,47	36,74	75,50	2,33
21/08/2020	11:42:42	4,02	26,51	36,71	75,53	2,31
21/08/2020	11:42:43	4,41	26,55	36,69	75,63	2,35
21/08/2020	11:42:44	4,52	26,53	36,67	75,77	2,38
21/08/2020	11:42:45	4,67	26,55	36,67	75,85	2,54
21/08/2020	11:42:46	4,88	26,56	36,68	75,86	2,23
21/08/2020	11:42:48	5,11	26,54	36,71	75,83	2,29
21/08/2020	11:42:49	5,26	26,57	36,68	75,81	2,23
21/08/2020	11:42:50	5,64	26,56	36,71	75,80	2,20
21/08/2020	11:42:51	5,70	26,58	36,71	75,86	2,29
21/08/2020	11:42:53	5,93	26,58	36,73	75,99	2,22
21/08/2020	11:42:54	6,15	26,59	36,74	75,99	2,20
21/08/2020	11:42:55	6,17	26,61	36,71	76,00	2,22
21/08/2020	11:42:57	6,35	26,62	36,75	76,07	2,22
21/08/2020	11:42:58	6,55	26,63	36,72	76,08	2,22
21/08/2020	11:42:59	6,59	26,62	36,75	76,04	2,22
21/08/2020	11:43:00	6,60	26,63	36,73	76,00	2,20
21/08/2020	11:43:01	6,74	26,63	36,75	75,89	2,20
21/08/2020	11:43:02	6,95	26,62	36,75	75,86	2,20
21/08/2020	11:43:03	7,10	26,64	36,71	75,87	2,20
21/08/2020	11:43:04	7,14	26,63	36,75	75,83	2,20
21/08/2020	11:43:06	7,27	26,65	36,72	75,73	2,22
21/08/2020	11:43:07	7,59	26,67	36,73	75,67	2,31
21/08/2020	11:43:08	8,01	26,67	36,71	75,65	2,22
21/08/2020	11:43:09	8,06	26,66	36,73	75,72	2,31
21/08/2020	11:43:10	8,12	26,70	36,69	75,76	2,22
21/08/2020	11:43:11	8,20	26,68	36,70	75,68	2,20
21/08/2020	11:43:12	8,54	26,69	36,70	75,60	2,22
21/08/2020	11:43:13	8,62	26,68	36,72	75,56	2,19

Data	Ora	Profondità	Temperatura	Salinità	OD	Torbidità
GG/MM/AAAA	hh:mm:ss	m	°C	psu	%	FTU
21/08/2020	11:43:14	8,78	26,72	36,66	75,57	2,18
21/08/2020	11:43:15	9,15	26,70	36,70	75,59	2,20
21/08/2020	11:43:16	9,46	26,69	36,69	75,39	2,22
21/08/2020	11:43:17	9,64	26,71	36,71	75,12	2,20
21/08/2020	11:43:18	9,85	26,66	36,72	74,88	2,22
21/08/2020	11:43:19	9,91	26,64	36,75	74,55	2,22
21/08/2020	11:43:20	10,09	26,62	36,73	74,28	2,22
21/08/2020	11:43:22	10,29	26,61	36,78	74,26	2,20
21/08/2020	11:43:23	10,66	26,62	36,73	74,92	2,22
21/08/2020	11:43:24	10,68	26,62	36,74	74,08	2,20
21/08/2020	11:43:25	10,94	26,59	36,76	73,75	2,20
21/08/2020	11:43:26	11,09	26,59	36,72	73,57	2,22
21/08/2020	11:43:27	11,38	26,56	36,70	73,38	2,23
21/08/2020	11:43:28	11,54	26,54	36,73	73,16	2,20
21/08/2020	11:43:29	11,99	26,54	36,74	73,10	2,23
21/08/2020	11:43:30	12,04	26,53	36,74	73,35	2,25
21/08/2020	11:43:33	12,10	26,48	36,76	74,07	2,33
21/08/2020	11:43:35	12,29	26,50	36,72	74,42	2,27
21/08/2020	11:43:36	12,64	26,49	36,71	74,37	2,20
21/08/2020	11:43:38	12,80	26,49	36,71	73,79	2,22
21/08/2020	11:43:39	12,90	26,48	36,74	73,28	2,20
21/08/2020	11:43:40	13,07	26,39	36,71	72,77	2,23
21/08/2020	11:43:41	13,23	26,32	36,71	72,19	2,30
21/08/2020	11:43:42	13,42	26,27	36,75	71,30	2,33
21/08/2020	11:43:43	13,47	26,25	36,67	70,51	2,33
21/08/2020	11:43:45	13,55	26,16	36,74	70,14	2,23
21/08/2020	11:43:47	13,92	26,03	36,80	70,67	2,33
21/08/2020	11:43:48	14,13	25,98	36,66	70,88	2,33
21/08/2020	11:43:49	14,40	25,81	36,68	70,77	2,52
21/08/2020	11:43:50	14,50	25,71	36,64	70,53	2,58
21/08/2020	11:43:51	14,80	25,61	36,63	70,35	2,61
21/08/2020	11:43:52	15,04	25,51	36,73	70,67	2,67
21/08/2020	11:43:53	15,11	25,47	36,75	71,48	2,65
21/08/2020	11:43:54	15,42	25,40	36,68	72,25	2,72
21/08/2020	11:43:55	15,53	25,35	36,73	72,72	2,76
21/08/2020	11:43:56	15,88	25,28	36,75	72,86	2,67
21/08/2020	11:43:57	16,09	25,23	36,79	72,79	2,64
21/08/2020	11:43:58	16,23	25,22	36,79	72,70	2,75
21/08/2020	11:43:59	16,28	25,22	36,79	72,82	2,65
21/08/2020	11:44:00	16,37	25,19	36,79	73,00	2,64
21/08/2020	11:44:01	16,67	25,18	36,82	73,17	2,73
21/08/2020	11:44:02	16,75	25,19	36,81	73,35	2,65
21/08/2020	11:44:03	16,91	25,16	36,82	73,51	2,76
21/08/2020	11:44:04	17,05	25,17	36,83	73,68	2,65
21/08/2020	11:44:05	17,15	25,14	36,85	73,83	2,65
21/08/2020	11:44:06	17,35	25,16	36,81	73,95	2,76
21/08/2020	11:44:07	17,45	25,14	36,83	74,07	2,65
21/08/2020	11:44:08	17,48	25,16	36,84	74,15	2,67

Data	Ora	Profondità	Temperatura	Salinità	OD	Torbidità
GG/MM/AAAA	hh:mm:ss	m	°C	psu	%	FTU
21/08/2020	11:49:05	0,46	27,12	36,39	76,36	2,71
21/08/2020	11:49:06	0,56	27,06	36,41	76,68	2,77
21/08/2020	11:49:07	0,86	27,03	36,40	76,56	2,91
21/08/2020	11:49:08	0,94	26,97	36,43	76,49	2,88
21/08/2020	11:49:09	1,07	26,96	36,43	76,60	2,77
21/08/2020	11:49:10	1,22	26,95	36,43	76,72	2,64
21/08/2020	11:49:11	1,28	26,96	36,44	76,75	2,49
21/08/2020	11:49:12	1,34	26,94	36,50	76,63	2,45
21/08/2020	11:49:15	1,34	26,93	36,51	75,54	2,44
21/08/2020	11:49:16	1,47	26,93	36,56	75,15	2,54
21/08/2020	11:49:17	1,63	26,93	36,58	74,98	2,46
21/08/2020	11:49:18	1,73	26,93	36,55	74,90	2,61
21/08/2020	11:49:19	1,76	26,91	36,58	74,71	2,56
21/08/2020	11:49:20	1,89	26,92	36,57	74,52	2,64
21/08/2020	11:49:21	2,08	26,91	36,58	74,29	2,54
21/08/2020	11:49:22	2,24	26,92	36,58	74,19	2,67
21/08/2020	11:49:23	2,33	26,92	36,57	74,15	2,54
21/08/2020	11:49:24	2,39	26,90	36,59	74,17	2,68
21/08/2020	11:49:26	2,44	26,89	36,61	73,98	2,76
21/08/2020	11:49:29	2,54	26,91	36,56	73,55	2,64
21/08/2020	11:49:30	2,63	26,89	36,62	73,34	3,39
21/08/2020	11:49:31	2,83	26,91	36,59	73,24	2,84
21/08/2020	11:49:32	3,05	26,89	36,59	73,31	2,57
21/08/2020	11:49:33	3,16	26,86	36,63	73,25	2,50
21/08/2020	11:49:34	3,18	26,88	36,61	73,15	2,42
21/08/2020	11:49:35	3,23	26,84	36,64	73,00	2,46
21/08/2020	11:49:36	3,29	26,87	36,60	72,94	2,46
21/08/2020	11:49:38	3,44	26,85	36,65	72,85	2,44
21/08/2020	11:49:39	3,61	26,85	36,63	72,82	2,31
21/08/2020	11:49:40	3,63	26,86	36,62	72,81	2,42
21/08/2020	11:49:41	3,85	26,85	36,65	72,77	2,34
21/08/2020	11:49:42	3,92	26,84	36,68	72,69	2,39
21/08/2020	11:49:43	4,06	26,87	36,63	72,63	2,22
21/08/2020	11:49:44	4,31	26,84	36,61	72,52	2,22
21/08/2020	11:49:45	4,40	26,81	36,64	72,51	2,20
21/08/2020	11:49:46	4,66	26,83	36,62	72,58	2,34
21/08/2020	11:49:47	4,81	26,83	36,61	72,73	2,22
21/08/2020	11:49:48	4,87	26,79	36,64	72,88	2,15
21/08/2020	11:49:49	5,02	26,80	36,60	73,00	2,15
21/08/2020	11:49:50	5,14	26,79	36,63	73,16	2,16
21/08/2020	11:49:51	5,22	26,80	36,63	73,27	2,16
21/08/2020	11:49:52	5,44	26,76	36,65	73,37	2,19
21/08/2020	11:49:53	5,62	26,74	36,66	73,52	2,22
21/08/2020	11:49:54	5,71	26,72	36,69	73,62	2,29
21/08/2020	11:49:55	5,75	26,75	36,66	73,78	2,16
21/08/2020	11:49:56	5,88	26,72	36,69	73,79	2,14
21/08/2020	11:49:57	6,17	26,73	36,71	73,84	2,19
21/08/2020	11:49:58	6,54	26,76	36,79	73,85	2,26

Data	Ora	Profondità	Temperatura	Salinità	OD	Torbidità
GG/MM/AAAA	hh:mm:ss	m	°C	psu	%	FTU
21/08/2020	11:49:59	6,60	26,80	36,82	74,00	2,31
21/08/2020	11:50:00	6,76	26,80	36,81	73,85	2,23
21/08/2020	11:50:01	7,20	26,79	36,82	73,61	2,22
21/08/2020	11:50:02	7,65	26,80	36,81	73,33	2,22
21/08/2020	11:50:03	7,74	26,79	36,79	73,13	2,16
21/08/2020	11:50:04	7,87	26,78	36,82	73,00	2,20
21/08/2020	11:50:05	7,96	26,76	36,80	72,89	2,31
21/08/2020	11:50:07	8,02	26,77	36,79	73,01	2,42
21/08/2020	11:50:08	8,13	26,77	36,78	73,08	2,42
21/08/2020	11:50:09	8,19	26,76	36,79	73,09	2,87

Data	Ora	Profondità	Temperatura	Salinità	OD	Torbidità
GG/MM/AAAA	hh:mm:ss	m	°C	psu	%	FTU
21/08/2020	11:54:48	0,41	27,04	36,56	75,47	2,11
21/08/2020	11:54:49	0,51	27,02	36,60	75,45	2,14
21/08/2020	11:54:50	0,80	27,02	36,53	75,38	2,10
21/08/2020	11:54:51	0,86	26,98	36,54	75,32	2,12
21/08/2020	11:54:53	1,04	26,99	36,57	75,49	2,11
21/08/2020	11:54:54	1,21	27,00	36,56	75,59	2,12
21/08/2020	11:54:55	1,44	26,93	36,46	75,65	2,11
21/08/2020	11:54:56	1,58	26,90	36,48	75,59	2,14
21/08/2020	11:54:57	1,59	26,86	36,50	75,70	2,11
21/08/2020	11:54:59	1,63	26,85	36,49	75,85	2,12
21/08/2020	11:55:00	1,78	26,82	36,52	75,97	2,11
21/08/2020	11:55:02	1,79	26,82	36,51	76,16	2,11
21/08/2020	11:55:03	2,09	26,80	36,54	76,19	2,10
21/08/2020	11:55:04	2,28	26,81	36,51	76,21	2,18
21/08/2020	11:55:05	2,45	26,76	36,55	76,32	2,18
21/08/2020	11:55:06	2,50	26,74	36,58	76,43	2,11
21/08/2020	11:55:07	2,63	26,76	36,53	76,43	2,14
21/08/2020	11:55:09	2,78	26,76	36,52	76,45	2,11
21/08/2020	11:55:10	2,87	26,76	36,54	76,55	2,11
21/08/2020	11:55:12	3,04	26,75	36,53	76,61	2,11
21/08/2020	11:55:13	3,18	26,75	36,56	76,58	2,11
21/08/2020	11:55:14	3,25	26,75	36,54	76,52	2,15
21/08/2020	11:55:15	3,29	26,75	36,55	76,49	2,12
21/08/2020	11:55:16	3,52	26,77	36,54	76,49	2,12
21/08/2020	11:55:18	3,68	26,72	36,57	76,58	2,11
21/08/2020	11:55:19	3,86	26,74	36,58	76,53	2,11
21/08/2020	11:55:20	4,24	26,72	36,57	76,57	2,11
21/08/2020	11:55:21	4,31	26,71	36,58	76,62	2,11
21/08/2020	11:55:22	4,40	26,73	36,57	76,71	2,11
21/08/2020	11:55:24	4,49	26,71	36,57	76,77	2,14
21/08/2020	11:55:25	4,57	26,71	36,57	76,74	2,11
21/08/2020	11:55:26	4,81	26,70	36,56	76,65	2,14
21/08/2020	11:55:27	4,82	26,70	36,59	76,57	2,18
21/08/2020	11:55:28	5,02	26,68	36,59	76,65	2,15
21/08/2020	11:55:30	5,19	26,70	36,58	76,69	2,15
21/08/2020	11:55:31	5,22	26,70	36,57	76,66	2,11
21/08/2020	11:55:32	5,42	26,70	36,58	76,65	2,11
21/08/2020	11:55:34	5,58	26,70	36,61	76,59	2,11
21/08/2020	11:55:36	5,76	26,70	36,61	76,50	2,14
21/08/2020	11:55:37	5,99	26,71	36,65	76,42	2,12
21/08/2020	11:55:38	6,07	26,70	36,64	76,40	2,11
21/08/2020	11:55:40	6,23	26,69	36,67	76,30	2,11
21/08/2020	11:55:41	6,32	26,68	36,68	76,29	2,15
21/08/2020	11:55:44	6,47	26,68	36,68	76,43	2,12
21/08/2020	11:55:46	6,56	26,66	36,69	76,35	2,20
21/08/2020	11:55:47	6,62	26,67	36,70	76,28	2,11
21/08/2020	11:55:50	6,71	26,67	36,70	76,13	2,15
21/08/2020	11:55:51	6,82	26,65	36,74	76,15	2,16

Data	Ora	Profondità	Temperatura	Salinità	OD	Torbidità
GG/MM/AAAA	hh:mm:ss	m	°C	psu	%	FTU
21/08/2020	11:55:52	6,87	26,68	36,71	76,19	2,16
21/08/2020	11:55:53	6,98	26,69	36,71	76,18	2,12
21/08/2020	11:55:54	7,05	26,66	36,71	76,19	2,11
21/08/2020	11:55:55	7,21	26,67	36,71	76,20	2,16
21/08/2020	11:55:56	7,30	26,68	36,70	76,13	2,11
21/08/2020	11:55:57	7,47	26,67	36,73	76,08	2,15
21/08/2020	11:55:59	7,51	26,66	36,71	76,14	2,11
21/08/2020	11:56:00	7,62	26,67	36,72	76,01	2,20
21/08/2020	11:56:02	7,76	26,66	36,70	75,95	2,11
21/08/2020	11:56:03	7,92	26,67	36,73	75,97	2,16
21/08/2020	11:56:04	7,97	26,68	36,69	75,93	2,15
21/08/2020	11:56:06	8,03	26,67	36,72	75,87	2,11
21/08/2020	11:56:07	8,30	26,68	36,69	75,83	2,11
21/08/2020	11:56:08	8,39	26,64	36,72	75,83	2,12
21/08/2020	11:56:10	8,47	26,68	36,69	75,74	2,16
21/08/2020	11:56:11	8,55	26,65	36,69	75,62	2,11
21/08/2020	11:56:12	8,77	26,67	36,68	75,45	2,11
21/08/2020	11:56:13	8,86	26,69	36,68	75,37	2,16
21/08/2020	11:56:14	8,89	26,66	36,69	75,37	2,14
21/08/2020	11:56:15	9,23	26,71	36,80	75,28	2,08
21/08/2020	11:56:16	9,31	26,70	36,79	75,10	2,11
21/08/2020	11:56:17	9,33	26,68	36,80	74,85	2,11
21/08/2020	11:56:18	9,53	26,70	36,80	74,77	2,11
21/08/2020	11:56:19	9,78	26,71	36,79	74,81	2,10
21/08/2020	11:56:20	9,87	26,70	36,80	74,87	2,11
21/08/2020	11:56:21	9,90	26,69	36,81	74,87	2,11
21/08/2020	11:56:23	10,05	26,68	36,78	74,80	2,11
21/08/2020	11:56:25	10,11	26,71	36,78	74,69	2,11
21/08/2020	11:56:26	10,16	26,68	36,78	74,54	2,11
21/08/2020	11:56:28	10,25	26,70	36,79	74,48	2,11
21/08/2020	11:56:29	10,37	26,65	36,80	74,40	2,18
21/08/2020	11:56:30	10,40	26,67	36,78	74,28	2,11
21/08/2020	11:56:31	10,73	26,67	36,79	74,14	2,11
21/08/2020	11:56:32	10,78	26,66	36,78	74,02	2,12
21/08/2020	11:56:33	11,01	26,65	36,79	73,87	2,14
21/08/2020	11:56:34	11,24	26,68	36,77	73,74	2,11
21/08/2020	11:56:36	11,48	26,65	36,76	73,57	2,11
21/08/2020	11:56:39	11,77	26,63	36,77	73,43	2,10
21/08/2020	11:56:40	12,07	26,62	36,77	73,35	2,11
21/08/2020	11:56:41	12,29	26,59	36,75	73,40	2,12
21/08/2020	11:56:42	12,38	26,55	36,78	73,46	2,29
21/08/2020	11:56:43	12,52	26,54	36,80	73,48	2,16
21/08/2020	11:56:44	12,55	26,54	36,79	73,34	2,19
21/08/2020	11:56:45	12,85	26,53	36,77	73,16	2,33
21/08/2020	11:56:46	12,90	26,49	36,78	72,98	2,33
21/08/2020	11:56:47	12,97	26,48	36,77	72,63	2,39
21/08/2020	11:56:48	13,05	26,45	36,80	72,07	2,33
21/08/2020	11:56:49	13,24	26,42	36,75	71,51	2,33

Data	Ora	Profondità	Temperatura	Salinità	OD	Torbidità
GG/MM/AAAA	hh:mm:ss	m	°C	psu	%	FTU
21/08/2020	11:56:50	13,29	26,39	36,78	70,98	2,22
21/08/2020	11:56:52	13,42	26,27	36,78	70,10	2,20
21/08/2020	11:56:53	13,69	26,05	36,63	69,67	2,33
21/08/2020	11:56:55	13,77	25,82	36,75	69,54	2,42
21/08/2020	11:56:56	13,89	25,77	36,72	69,91	2,44
21/08/2020	11:56:57	14,18	25,70	36,74	70,22	2,44
21/08/2020	11:56:58	14,33	25,62	36,78	70,50	2,44
21/08/2020	11:56:59	14,51	25,59	36,75	70,70	2,44
21/08/2020	11:57:01	14,91	25,54	36,77	71,32	2,48
21/08/2020	11:57:02	15,01	25,52	36,79	71,61	2,75

Data	Ora	Profondità	Temperatura	Salinità	OD	Torbidità
GG/MM/AAAA	hh:mm:ss	m	°C	psu	%	FTU
21/08/2020	12:01:07	0,40	26,85	36,68	96,95	2,01
21/08/2020	12:01:08	0,52	26,86	36,71	96,98	2,07
21/08/2020	12:01:09	0,73	26,88	36,65	96,80	2,01
21/08/2020	12:01:10	0,80	26,88	36,65	96,90	2,06
21/08/2020	12:01:11	1,00	26,84	36,63	96,79	2,04
21/08/2020	12:01:12	1,08	26,81	36,67	96,84	2,10
21/08/2020	12:01:13	1,34	26,82	36,64	96,72	2,10
21/08/2020	12:01:14	1,51	26,80	36,62	96,63	2,01
21/08/2020	12:01:15	1,53	26,76	36,61	96,63	2,00
21/08/2020	12:01:16	1,76	26,76	36,61	96,57	2,08
21/08/2020	12:01:18	1,93	26,71	36,64	96,55	2,01
21/08/2020	12:01:19	2,06	26,75	36,61	96,45	2,00
21/08/2020	12:01:21	2,11	26,75	36,62	96,48	2,10
21/08/2020	12:01:22	2,36	26,72	36,62	96,45	2,03
21/08/2020	12:01:23	2,41	26,73	36,62	96,47	2,01
21/08/2020	12:01:25	2,48	26,74	36,61	96,61	2,01
21/08/2020	12:01:26	2,53	26,72	36,64	96,53	1,99
21/08/2020	12:01:27	2,87	26,72	36,62	96,35	2,01
21/08/2020	12:01:28	2,89	26,72	36,63	96,27	2,01
21/08/2020	12:01:29	3,07	26,74	36,60	96,35	2,07
21/08/2020	12:01:30	3,16	26,74	36,59	96,31	2,00
21/08/2020	12:01:31	3,41	26,71	36,63	96,37	2,00
21/08/2020	12:01:32	3,53	26,71	36,61	96,36	2,03
21/08/2020	12:01:33	3,74	26,68	36,61	96,48	2,07
21/08/2020	12:01:35	3,89	26,69	36,61	96,49	2,00
21/08/2020	12:01:36	4,13	26,69	36,61	96,45	2,03
21/08/2020	12:01:37	4,31	26,70	36,64	96,46	2,07
21/08/2020	12:01:38	4,48	26,69	36,60	96,42	2,01
21/08/2020	12:01:39	4,54	26,70	36,62	96,59	2,00
21/08/2020	12:01:40	4,59	26,69	36,63	96,60	2,00
21/08/2020	12:01:41	4,69	26,70	36,61	96,58	2,03
21/08/2020	12:01:42	4,72	26,72	36,59	96,57	2,33
21/08/2020	12:01:43	4,90	26,70	36,64	96,61	2,01
21/08/2020	12:01:44	5,02	26,68	36,65	96,52	2,01
21/08/2020	12:01:45	5,05	26,68	36,63	96,52	1,99
21/08/2020	12:01:46	5,21	26,70	36,64	96,39	2,00
21/08/2020	12:01:47	5,47	26,71	36,63	96,33	2,01
21/08/2020	12:01:48	5,52	26,68	36,64	96,33	2,00
21/08/2020	12:01:49	5,62	26,66	36,68	96,30	2,01
21/08/2020	12:01:52	5,99	26,71	36,68	96,29	2,00
21/08/2020	12:01:54	6,24	26,71	36,68	96,07	2,00
21/08/2020	12:01:55	6,40	26,69	36,70	96,08	2,00
21/08/2020	12:01:56	6,59	26,68	36,72	96,01	1,99
21/08/2020	12:01:57	6,75	26,70	36,71	96,03	2,03
21/08/2020	12:01:58	6,80	26,68	36,74	96,09	2,03
21/08/2020	12:01:59	6,95	26,69	36,76	96,08	1,97
21/08/2020	12:02:00	7,20	26,72	36,77	96,10	2,00
21/08/2020	12:02:01	7,57	26,72	36,79	96,10	2,01

Data	Ora	Profondità	Temperatura	Salinità	OD	Torbidità
GG/MM/AAAA	hh:mm:ss	m	°C	psu	%	FTU
21/08/2020	12:02:02	7,80	26,71	36,78	96,16	2,03
21/08/2020	12:02:04	7,90	26,72	36,77	96,30	2,00
21/08/2020	12:02:06	8,10	26,73	36,76	96,16	2,03
21/08/2020	12:02:07	8,33	26,72	36,76	96,11	2,07
21/08/2020	12:02:08	8,69	26,72	36,79	96,06	2,01
21/08/2020	12:02:09	8,97	26,74	36,75	96,12	2,00
21/08/2020	12:02:10	9,08	26,74	36,79	96,14	2,00
21/08/2020	12:02:11	9,35	26,72	36,79	95,96	2,01
21/08/2020	12:02:12	9,48	26,73	36,76	95,93	2,00
21/08/2020	12:02:13	9,57	26,74	36,79	95,97	1,99
21/08/2020	12:02:14	9,59	26,73	36,78	95,90	2,00
21/08/2020	12:02:15	9,63	26,74	36,79	95,91	1,99
21/08/2020	12:02:16	9,71	26,71	36,82	95,82	2,01
21/08/2020	12:02:18	9,81	26,71	36,79	95,84	2,00
21/08/2020	12:02:19	10,08	26,73	36,81	95,87	2,00
21/08/2020	12:02:21	10,17	26,72	36,80	95,96	2,00
21/08/2020	12:02:22	10,39	26,72	36,79	95,97	2,00
21/08/2020	12:02:24	10,61	26,72	36,78	95,95	2,01
21/08/2020	12:02:25	10,64	26,74	36,79	95,99	1,99
21/08/2020	12:02:26	10,86	26,72	36,81	95,98	2,04
21/08/2020	12:02:27	11,03	26,69	36,81	96,05	2,07
21/08/2020	12:02:28	11,04	26,70	36,79	96,09	2,06
21/08/2020	12:02:29	11,22	26,70	36,80	96,12	2,06
21/08/2020	12:02:30	11,41	26,69	36,79	96,17	2,00
21/08/2020	12:02:32	11,59	26,70	36,78	96,18	2,00
21/08/2020	12:02:33	11,74	26,70	36,80	96,24	2,03
21/08/2020	12:02:34	11,87	26,68	36,80	96,12	2,01
21/08/2020	12:02:36	11,95	26,72	36,80	96,08	2,03
21/08/2020	12:02:37	12,31	26,70	36,79	96,05	2,06
21/08/2020	12:02:38	12,39	26,70	36,81	96,10	2,11
21/08/2020	12:02:39	12,53	26,69	36,80	96,22	2,03
21/08/2020	12:02:40	12,73	26,69	36,77	96,12	2,11
21/08/2020	12:02:41	12,92	26,62	36,79	96,07	2,10
21/08/2020	12:02:42	13,04	26,55	36,82	96,08	2,11
21/08/2020	12:02:43	13,08	26,52	36,85	96,08	2,11
21/08/2020	12:02:44	13,27	26,49	36,80	96,15	2,12
21/08/2020	12:02:47	13,35	26,45	36,78	96,27	2,11
21/08/2020	12:02:49	13,40	26,41	36,83	96,15	2,11
21/08/2020	12:02:51	13,63	26,43	36,84	96,05	2,14
21/08/2020	12:02:52	13,68	26,42	36,84	96,00	2,14
21/08/2020	12:02:53	13,74	26,40	36,86	95,75	2,11
21/08/2020	12:02:54	13,85	26,35	36,79	95,50	2,20
21/08/2020	12:02:56	14,00	26,21	36,81	94,71	2,20
21/08/2020	12:02:57	14,16	26,19	36,76	94,42	2,23
21/08/2020	12:02:58	14,34	26,04	36,83	93,90	2,42
21/08/2020	12:02:59	14,47	25,93	36,73	93,38	2,44
21/08/2020	12:03:00	14,60	25,83	36,75	93,39	2,41
21/08/2020	12:03:01	14,67	25,79	36,77	94,01	2,63

Data	Ora	Profondità	Temperatura	Salinità	OD	Torbidità
GG/MM/AAAA	hh:mm:ss	m	°C	psu	%	FTU
21/08/2020	12:03:02	14,71	25,78	36,76	94,42	2,44
21/08/2020	12:03:04	14,90	25,64	36,77	94,71	2,44
21/08/2020	12:03:05	15,02	25,63	36,77	95,01	2,61
21/08/2020	12:03:06	15,03	25,60	36,80	95,30	2,44
21/08/2020	12:03:07	15,21	25,57	36,79	95,62	2,50
21/08/2020	12:03:08	15,53	25,56	36,81	95,84	2,44
21/08/2020	12:03:10	15,61	25,52	36,82	96,53	2,54
21/08/2020	12:03:11	15,81	25,50	36,83	96,68	2,44
21/08/2020	12:03:12	15,87	25,50	36,83	96,65	2,45
21/08/2020	12:03:13	15,98	25,50	36,81	96,78	2,44
21/08/2020	12:03:14	16,12	25,50	36,84	96,92	2,27
21/08/2020	12:03:17	16,31	25,48	36,86	97,37	2,31
21/08/2020	12:03:18	16,41	25,48	36,86	97,56	2,22
21/08/2020	12:03:19	16,59	25,49	36,88	97,63	2,19
21/08/2020	12:03:20	16,85	25,51	36,94	97,61	2,11
21/08/2020	12:03:21	17,12	25,49	36,91	97,59	2,07
21/08/2020	12:03:22	17,32	25,46	36,92	97,72	2,11
21/08/2020	12:03:23	17,66	25,46	36,89	97,62	2,10
21/08/2020	12:03:24	17,71	25,43	36,94	97,69	2,10
21/08/2020	12:03:25	17,86	25,43	36,90	97,75	2,06
21/08/2020	12:03:26	17,89	25,42	36,93	97,79	2,11
21/08/2020	12:03:28	18,15	25,39	36,92	97,89	2,11
21/08/2020	12:03:29	18,43	25,35	36,95	97,85	2,14
21/08/2020	12:03:30	18,45	25,36	36,94	97,94	2,10
21/08/2020	12:03:31	18,49	25,33	36,97	98,01	2,12
21/08/2020	12:03:32	18,84	25,33	36,92	97,96	2,11
21/08/2020	12:03:34	18,99	25,33	36,94	98,07	2,11
21/08/2020	12:03:35	19,08	25,32	36,92	98,16	2,11
21/08/2020	12:03:37	19,12	25,29	36,95	98,14	2,12
21/08/2020	12:03:38	19,27	25,31	36,91	98,12	2,15
21/08/2020	12:03:39	19,29	25,30	36,95	98,31	2,18
21/08/2020	12:03:40	19,47	25,25	36,92	98,62	2,38
21/08/2020	12:03:41	19,58	25,21	36,96	98,86	2,31
21/08/2020	12:03:42	19,75	25,22	36,91	99,05	2,52
21/08/2020	12:03:43	19,82	25,20	36,91	99,09	2,41
21/08/2020	12:03:44	19,88	25,18	36,93	99,07	2,44
21/08/2020	12:03:45	20,09	25,16	36,93	99,05	2,46
21/08/2020	12:03:46	20,37	25,14	36,91	99,00	2,64
21/08/2020	12:03:47	20,50	25,10	36,94	99,02	2,44
21/08/2020	12:03:48	20,57	25,08	36,94	99,21	2,53
21/08/2020	12:03:49	20,68	25,07	36,95	99,39	2,61
21/08/2020	12:03:50	20,83	25,06	36,93	99,20	2,68
21/08/2020	12:03:51	21,17	25,03	36,93	99,05	2,86
21/08/2020	12:03:52	21,34	24,95	36,94	98,90	3,72
21/08/2020	12:03:54	21,51	24,80	36,93	98,33	5,20
21/08/2020	12:03:56	21,53	24,78	36,94	98,05	5,47
21/08/2020	12:03:57	21,56	24,80	36,91	97,91	5,22
21/08/2020	12:03:58	21,68	24,76	36,92	97,77	5,92

Data	Ora	Profondità	Temperatura	Salinità	OD	Torbidità
GG/MM/AAAA	hh:mm:ss	m	°C	psu	%	FTU
21/08/2020	12:11:41	0,48	27,05	36,56	97,30	2,11
21/08/2020	12:11:42	0,81	27,04	36,55	97,08	2,07
21/08/2020	12:11:44	1,02	27,02	36,53	96,92	2,10
21/08/2020	12:11:45	1,20	26,97	36,54	96,78	2,10
21/08/2020	12:11:46	1,23	26,98	36,56	96,93	2,11
21/08/2020	12:11:47	1,38	26,97	36,55	97,02	2,04
21/08/2020	12:11:49	1,44	26,96	36,55	97,09	2,08
21/08/2020	12:11:50	1,63	26,96	36,54	97,18	2,10
21/08/2020	12:11:51	1,76	26,93	36,56	97,00	2,11
21/08/2020	12:11:52	1,79	26,92	36,54	97,12	2,08
21/08/2020	12:11:53	1,93	26,93	36,54	97,03	2,10
21/08/2020	12:11:54	1,94	26,91	36,55	97,11	2,11
21/08/2020	12:11:55	1,95	26,92	36,55	97,18	2,07
21/08/2020	12:11:56	2,09	26,92	36,55	97,21	2,11
21/08/2020	12:11:57	2,18	26,92	36,54	97,15	2,11
21/08/2020	12:11:58	2,31	26,92	36,55	97,08	2,11
21/08/2020	12:11:59	2,37	26,92	36,54	97,05	2,10
21/08/2020	12:12:00	2,49	26,94	36,52	97,10	2,10
21/08/2020	12:12:01	2,56	26,91	36,57	97,15	2,11
21/08/2020	12:12:03	2,76	26,86	36,55	97,25	2,11
21/08/2020	12:12:05	3,04	26,81	36,56	97,45	2,11
21/08/2020	12:12:07	3,15	26,83	36,54	97,68	2,12
21/08/2020	12:12:08	3,24	26,82	36,56	97,75	2,11
21/08/2020	12:12:09	3,31	26,83	36,54	97,72	2,10
21/08/2020	12:12:11	3,41	26,81	36,55	97,87	2,11
21/08/2020	12:12:12	3,54	26,78	36,57	97,87	2,16
21/08/2020	12:12:13	3,64	26,78	36,57	97,81	2,18
21/08/2020	12:12:15	3,73	26,78	36,57	97,87	2,15
21/08/2020	12:12:16	3,91	26,79	36,56	97,80	2,14
21/08/2020	12:12:17	3,94	26,77	36,57	97,74	2,12
21/08/2020	12:12:18	4,12	26,75	36,61	97,72	2,16
21/08/2020	12:12:19	4,14	26,74	36,60	97,80	2,16
21/08/2020	12:12:21	4,21	26,74	36,59	97,69	2,14
21/08/2020	12:12:22	4,41	26,75	36,57	97,72	2,15
21/08/2020	12:12:23	4,51	26,74	36,60	97,64	2,12
21/08/2020	12:12:24	4,52	26,71	36,62	97,64	2,14
21/08/2020	12:12:25	4,64	26,72	36,61	97,62	2,15
21/08/2020	12:12:27	4,77	26,73	36,59	97,67	2,15
21/08/2020	12:12:28	4,84	26,74	36,59	97,65	2,14
21/08/2020	12:12:29	4,87	26,73	36,58	97,60	2,16
21/08/2020	12:12:30	5,12	26,72	36,61	97,58	2,14
21/08/2020	12:12:31	5,16	26,72	36,60	97,60	2,18
21/08/2020	12:12:32	5,28	26,71	36,60	97,58	2,15
21/08/2020	12:12:33	5,31	26,71	36,60	97,54	2,15
21/08/2020	12:12:35	5,43	26,70	36,62	97,51	2,12
21/08/2020	12:12:36	5,74	26,69	36,62	97,38	2,16
21/08/2020	12:12:39	5,93	26,71	36,64	97,18	2,18
21/08/2020	12:12:40	6,03	26,69	36,66	97,11	2,20

Data	Ora	Profondità	Temperatura	Salinità	OD	Torbidità
GG/MM/AAAA	hh:mm:ss	m	°C	psu	%	FTU
21/08/2020	12:12:42	6,16	26,69	36,67	96,95	2,16
21/08/2020	12:12:43	6,25	26,69	36,69	96,89	2,18
21/08/2020	12:12:44	6,29	26,67	36,69	96,92	2,16
21/08/2020	12:12:46	6,50	26,69	36,71	96,97	2,14
21/08/2020	12:12:47	6,56	26,67	36,74	96,98	2,18
21/08/2020	12:12:49	6,58	26,68	36,72	96,94	2,22
21/08/2020	12:12:50	6,60	26,70	36,69	96,90	2,14
21/08/2020	12:12:51	6,68	26,68	36,73	96,90	2,15
21/08/2020	12:12:52	6,79	26,69	36,69	96,85	2,16
21/08/2020	12:12:54	6,94	26,68	36,70	96,96	2,15
21/08/2020	12:12:55	7,07	26,69	36,72	97,01	2,18
21/08/2020	12:12:56	7,26	26,67	36,71	96,98	2,14
21/08/2020	12:12:57	7,37	26,67	36,71	96,97	2,14
21/08/2020	12:12:58	7,53	26,67	36,73	97,12	2,18
21/08/2020	12:12:59	7,63	26,66	36,72	97,16	2,16
21/08/2020	12:13:00	7,68	26,68	36,69	97,21	2,20
21/08/2020	12:13:02	7,81	26,66	36,71	97,34	2,16
21/08/2020	12:13:11	8,03	26,64	36,73	97,27	2,20
21/08/2020	12:13:13	8,36	26,63	36,73	97,42	2,11
21/08/2020	12:13:14	8,43	26,64	36,72	97,40	2,14
21/08/2020	12:13:15	9,25	26,64	36,76	97,28	2,22
21/08/2020	12:13:16	9,96	26,70	36,78	97,22	2,31
21/08/2020	12:13:18	10,20	26,66	36,81	95,32	2,49
21/08/2020	12:13:19	10,58	26,66	36,78	93,73	2,33
21/08/2020	12:13:21	10,74	26,60	36,85	91,87	2,45
21/08/2020	12:13:22	10,86	26,60	36,85	91,43	2,33

Data	Ora	Profondità	Temperatura	Salinità	OD	Torbidità
GG/MM/AAAA	hh:mm:ss	m	°C	psu	%	FTU
21/08/2020	12:17:22	0,51	26,71	36,80	96,65	2,11
21/08/2020	12:17:23	0,67	26,70	36,79	96,58	2,07
21/08/2020	12:17:25	0,84	26,71	36,76	96,29	2,08
21/08/2020	12:17:26	0,96	26,70	36,75	96,49	2,10
21/08/2020	12:17:28	1,11	26,67	36,71	96,40	2,12
21/08/2020	12:17:29	1,33	26,66	36,71	96,23	2,10
21/08/2020	12:17:31	1,39	26,65	36,73	96,15	2,08
21/08/2020	12:17:32	1,43	26,63	36,69	96,23	2,04
21/08/2020	12:17:34	1,66	26,62	36,70	96,17	2,11
21/08/2020	12:17:35	1,81	26,63	36,66	96,28	2,10
21/08/2020	12:17:37	1,98	26,62	36,65	96,39	2,03
21/08/2020	12:17:39	2,18	26,61	36,67	96,32	2,04
21/08/2020	12:17:41	2,38	26,62	36,67	96,33	2,03
21/08/2020	12:17:42	2,68	26,62	36,67	96,32	2,11
21/08/2020	12:17:44	2,76	26,65	36,63	96,25	2,11
21/08/2020	12:17:45	2,92	26,65	36,64	96,25	2,06
21/08/2020	12:17:46	3,17	26,62	36,66	96,21	2,10
21/08/2020	12:17:47	3,38	26,63	36,66	96,25	2,10
21/08/2020	12:17:48	3,64	26,65	36,65	96,37	2,10
21/08/2020	12:17:49	3,86	26,64	36,66	96,45	2,10
21/08/2020	12:17:50	4,05	26,65	36,68	96,47	2,10
21/08/2020	12:17:51	4,26	26,63	36,67	96,46	2,03
21/08/2020	12:17:53	4,44	26,64	36,67	96,33	2,08
21/08/2020	12:17:54	4,64	26,63	36,66	96,26	2,10
21/08/2020	12:17:56	4,84	26,65	36,67	96,28	2,06
21/08/2020	12:17:57	5,07	26,64	36,64	96,37	2,08
21/08/2020	12:17:59	5,18	26,65	36,67	96,46	2,03
21/08/2020	12:18:00	5,49	26,67	36,65	96,32	2,08
21/08/2020	12:18:02	5,70	26,69	36,66	96,28	2,04
21/08/2020	12:18:04	5,95	26,66	36,70	96,03	2,04
21/08/2020	12:18:05	6,11	26,67	36,72	95,90	2,07
21/08/2020	12:18:07	6,29	26,68	36,72	95,73	2,00
21/08/2020	12:18:08	6,54	26,68	36,72	95,77	2,10
21/08/2020	12:18:09	6,67	26,68	36,76	95,86	2,07
21/08/2020	12:18:11	6,69	26,68	36,74	96,00	2,08
21/08/2020	12:18:12	6,90	26,69	36,70	96,00	2,06
21/08/2020	12:18:13	7,17	26,66	36,76	95,94	2,06
21/08/2020	12:18:14	7,20	26,66	36,77	95,98	2,08
21/08/2020	12:18:16	7,34	26,68	36,75	95,91	2,08
21/08/2020	12:18:17	7,62	26,67	36,77	95,82	2,07
21/08/2020	12:18:18	7,91	26,69	36,75	95,70	2,08
21/08/2020	12:18:20	7,96	26,66	36,75	95,95	2,11
21/08/2020	12:18:21	8,10	26,69	36,75	96,12	2,08
21/08/2020	12:18:22	8,39	26,67	36,76	96,30	2,08
21/08/2020	12:18:23	8,48	26,67	36,74	96,50	2,08
21/08/2020	12:18:24	8,62	26,68	36,73	96,61	2,11
21/08/2020	12:18:25	8,72	26,66	36,74	96,60	2,14
21/08/2020	12:18:27	8,88	26,69	36,76	96,78	2,10

Data	Ora	Profondità	Temperatura	Salinità	OD	Torbidità
GG/MM/AAAA	hh:mm:ss	m	°C	psu	%	FTU
21/08/2020	12:18:28	9,03	26,67	36,76	96,81	2,14
21/08/2020	12:18:30	9,36	26,73	36,78	96,47	2,10
21/08/2020	12:18:31	9,57	26,73	36,80	96,36	2,11
21/08/2020	12:18:33	9,78	26,74	36,80	96,08	2,08
21/08/2020	12:18:34	9,90	26,73	36,81	95,98	2,10
21/08/2020	12:18:35	10,28	26,73	36,79	95,75	2,07
21/08/2020	12:18:36	10,37	26,74	36,80	95,73	2,07
21/08/2020	12:18:37	10,60	26,72	36,82	95,77	2,00
21/08/2020	12:18:38	11,03	26,72	36,79	95,75	2,10
21/08/2020	12:18:39	11,28	26,71	36,79	95,85	2,08
21/08/2020	12:18:40	11,69	26,73	36,78	95,83	2,04
21/08/2020	12:18:41	12,08	26,71	36,80	95,73	2,10
21/08/2020	12:18:43	12,42	26,69	36,82	95,93	2,10
21/08/2020	12:18:44	12,54	26,68	36,81	96,01	2,11
21/08/2020	12:18:46	12,82	26,67	36,83	95,97	2,04
21/08/2020	12:18:47	12,91	26,68	36,82	96,03	2,10
21/08/2020	12:18:49	13,32	26,55	36,81	95,86	2,11
21/08/2020	12:18:50	13,48	26,52	36,80	95,98	2,14
21/08/2020	12:18:51	13,70	26,50	36,83	96,01	2,19
21/08/2020	12:18:52	13,90	26,45	36,77	96,03	2,22
21/08/2020	12:18:53	13,97	26,41	36,80	95,91	2,20
21/08/2020	12:18:56	14,15	26,33	36,79	94,95	2,20
21/08/2020	12:18:57	14,40	26,27	36,77	94,46	2,20
21/08/2020	12:18:59	14,63	25,89	36,80	91,94	2,20
21/08/2020	12:19:00	14,89	25,80	36,67	89,90	2,35
21/08/2020	12:19:01	15,18	25,64	36,72	88,60	2,49
21/08/2020	12:19:02	15,47	25,58	36,80	88,75	2,42
21/08/2020	12:19:03	15,73	25,55	36,75	90,79	2,44
21/08/2020	12:19:04	16,14	25,48	36,80	92,52	2,30
21/08/2020	12:19:05	16,66	25,46	36,81	93,69	2,31
21/08/2020	12:19:06	17,07	25,44	36,83	94,66	2,37
21/08/2020	12:19:07	17,16	25,40	36,86	95,49	2,38
21/08/2020	12:19:08	17,59	25,39	36,85	95,82	2,38
21/08/2020	12:19:09	18,00	25,34	36,85	95,92	2,53
21/08/2020	12:19:10	18,38	25,34	36,85	96,07	2,58
21/08/2020	12:19:11	18,53	25,29	36,84	95,95	2,64
21/08/2020	12:19:12	18,92	25,25	36,86	95,68	2,65
21/08/2020	12:19:17	19,03	25,17	36,90	96,42	2,75
21/08/2020	12:19:18	19,21	25,16	36,94	96,67	2,54

Data	Ora	Profondità	Temperatura	Salinità	OD	Torbidità
GG/MM/AAAA	hh:mm:ss	m	°C	psu	%	FTU
21/08/2020	12:25:03	0,38	26,89	36,63	98,07	2,11
21/08/2020	12:25:04	0,73	26,88	36,62	97,87	2,10
21/08/2020	12:25:05	0,92	26,89	36,58	97,57	2,11
21/08/2020	12:25:06	1,38	26,82	36,58	97,34	2,11
21/08/2020	12:25:07	1,68	26,80	36,57	97,15	2,11
21/08/2020	12:25:08	1,88	26,76	36,61	97,31	2,12
21/08/2020	12:25:09	2,15	26,77	36,61	97,38	2,12
21/08/2020	12:25:10	2,32	26,77	36,61	97,43	2,11
21/08/2020	12:25:11	2,45	26,75	36,62	97,66	2,11
21/08/2020	12:25:12	2,64	26,75	36,61	97,69	2,12
21/08/2020	12:25:13	2,85	26,72	36,61	97,78	2,18
21/08/2020	12:25:14	3,08	26,75	36,61	97,87	2,14
21/08/2020	12:25:15	3,42	26,74	36,60	97,80	2,14
21/08/2020	12:25:16	3,59	26,75	36,61	97,82	2,12
21/08/2020	12:25:17	3,62	26,73	36,64	97,83	2,20
21/08/2020	12:25:18	3,85	26,72	36,63	97,78	2,14
21/08/2020	12:25:19	4,13	26,75	36,62	97,65	2,11
21/08/2020	12:25:20	4,44	26,74	36,62	97,63	2,16
21/08/2020	12:25:21	4,68	26,74	36,63	97,54	2,15
21/08/2020	12:25:22	5,06	26,72	36,64	97,47	2,18
21/08/2020	12:25:23	5,25	26,72	36,65	97,34	2,19
21/08/2020	12:25:24	5,32	26,73	36,63	97,21	2,16
21/08/2020	12:25:25	5,56	26,72	36,67	97,01	2,19
21/08/2020	12:25:26	5,64	26,74	36,66	96,88	2,18
21/08/2020	12:25:27	5,89	26,72	36,65	96,60	2,14
21/08/2020	12:25:28	6,04	26,72	36,66	95,60	2,19
21/08/2020	12:25:29	6,24	26,72	36,71	94,34	2,20
21/08/2020	12:25:30	6,47	26,74	36,76	93,02	2,19
21/08/2020	12:25:31	6,69	26,74	36,76	91,90	2,20
21/08/2020	12:25:32	6,87	26,74	36,76	91,32	2,19
21/08/2020	12:25:33	7,05	26,72	36,79	90,90	2,20
21/08/2020	12:25:34	7,42	26,70	36,77	90,74	2,23
21/08/2020	12:25:35	7,74	26,71	36,77	90,93	2,22
21/08/2020	12:25:36	8,20	26,69	36,77	91,31	2,23
21/08/2020	12:25:37	8,84	26,70	36,75	91,55	2,25
21/08/2020	12:25:38	9,28	26,70	36,74	91,72	2,33
21/08/2020	12:25:39	9,53	26,70	36,74	91,85	2,22
21/08/2020	12:25:40	9,58	26,71	36,72	91,81	2,19

Data	Ora	Profondità	Temperatura	Salinità	OD	Torbidità
GG/MM/AAAA	hh:mm:ss	m	°C	psu	%	FTU
21/08/2020	12:29:27	0,53	27,06	36,61	95,55	2,11
21/08/2020	12:29:28	0,71	27,05	36,60	95,59	2,08
21/08/2020	12:29:29	0,91	27,00	36,60	95,49	2,03
21/08/2020	12:29:30	1,04	27,01	36,57	95,62	2,10
21/08/2020	12:29:31	1,08	26,94	36,59	95,62	2,07
21/08/2020	12:29:32	1,31	26,96	36,53	95,59	2,10
21/08/2020	12:29:33	1,45	26,90	36,59	95,37	2,10
21/08/2020	12:29:34	1,58	26,89	36,56	95,45	2,10
21/08/2020	12:29:35	1,59	26,86	36,56	95,63	2,11
21/08/2020	12:29:36	1,83	26,84	36,58	95,65	2,08
21/08/2020	12:29:37	1,88	26,82	36,54	95,90	2,10
21/08/2020	12:29:39	2,08	26,80	36,53	96,09	2,10
21/08/2020	12:29:41	2,30	26,76	36,56	96,32	2,10
21/08/2020	12:29:42	2,41	26,76	36,57	96,38	2,10
21/08/2020	12:29:44	2,61	26,76	36,58	96,33	2,07
21/08/2020	12:29:45	2,88	26,74	36,58	96,35	2,10
21/08/2020	12:29:46	2,95	26,75	36,56	96,26	2,11
21/08/2020	12:29:47	3,04	26,75	36,56	96,43	2,10
21/08/2020	12:29:50	3,11	26,77	36,56	96,22	2,10
21/08/2020	12:29:51	3,29	26,75	36,57	96,23	2,11
21/08/2020	12:29:52	3,31	26,75	36,60	96,27	2,11
21/08/2020	12:29:53	3,39	26,74	36,58	96,39	2,10
21/08/2020	12:29:54	3,53	26,74	36,60	96,31	2,10
21/08/2020	12:29:55	3,67	26,76	36,59	96,40	2,06
21/08/2020	12:29:56	3,82	26,75	36,58	96,38	2,20
21/08/2020	12:29:57	3,96	26,75	36,61	96,40	2,08
21/08/2020	12:29:59	4,11	26,76	36,58	96,50	2,11
21/08/2020	12:30:01	4,47	26,73	36,60	96,38	2,08
21/08/2020	12:30:03	4,55	26,74	36,62	96,31	2,06
21/08/2020	12:30:05	4,61	26,74	36,63	96,33	2,04
21/08/2020	12:30:06	4,79	26,72	36,63	96,30	2,07
21/08/2020	12:30:08	4,92	26,72	36,62	96,34	2,11
21/08/2020	12:30:09	4,96	26,73	36,61	96,36	2,04
21/08/2020	12:30:10	5,01	26,73	36,62	96,44	2,04
21/08/2020	12:30:12	5,31	26,74	36,60	96,43	2,01
21/08/2020	12:30:14	5,52	26,72	36,66	96,42	2,10
21/08/2020	12:30:15	5,82	26,74	36,65	96,25	2,10
21/08/2020	12:30:16	5,86	26,73	36,65	96,32	2,00
21/08/2020	12:30:17	6,02	26,74	36,64	96,28	2,10
21/08/2020	12:30:18	6,09	26,72	36,68	96,37	2,10
21/08/2020	12:30:19	6,25	26,73	36,69	96,35	2,10
21/08/2020	12:30:20	6,41	26,70	36,69	96,42	2,06
21/08/2020	12:30:21	6,54	26,72	36,68	96,26	2,08
21/08/2020	12:30:23	6,65	26,70	36,71	96,30	2,07
21/08/2020	12:30:24	6,91	26,70	36,70	96,41	2,10
21/08/2020	12:30:25	7,09	26,69	36,70	96,46	2,06
21/08/2020	12:30:26	7,24	26,69	36,71	96,57	2,10
21/08/2020	12:30:27	7,57	26,72	36,69	96,51	2,10

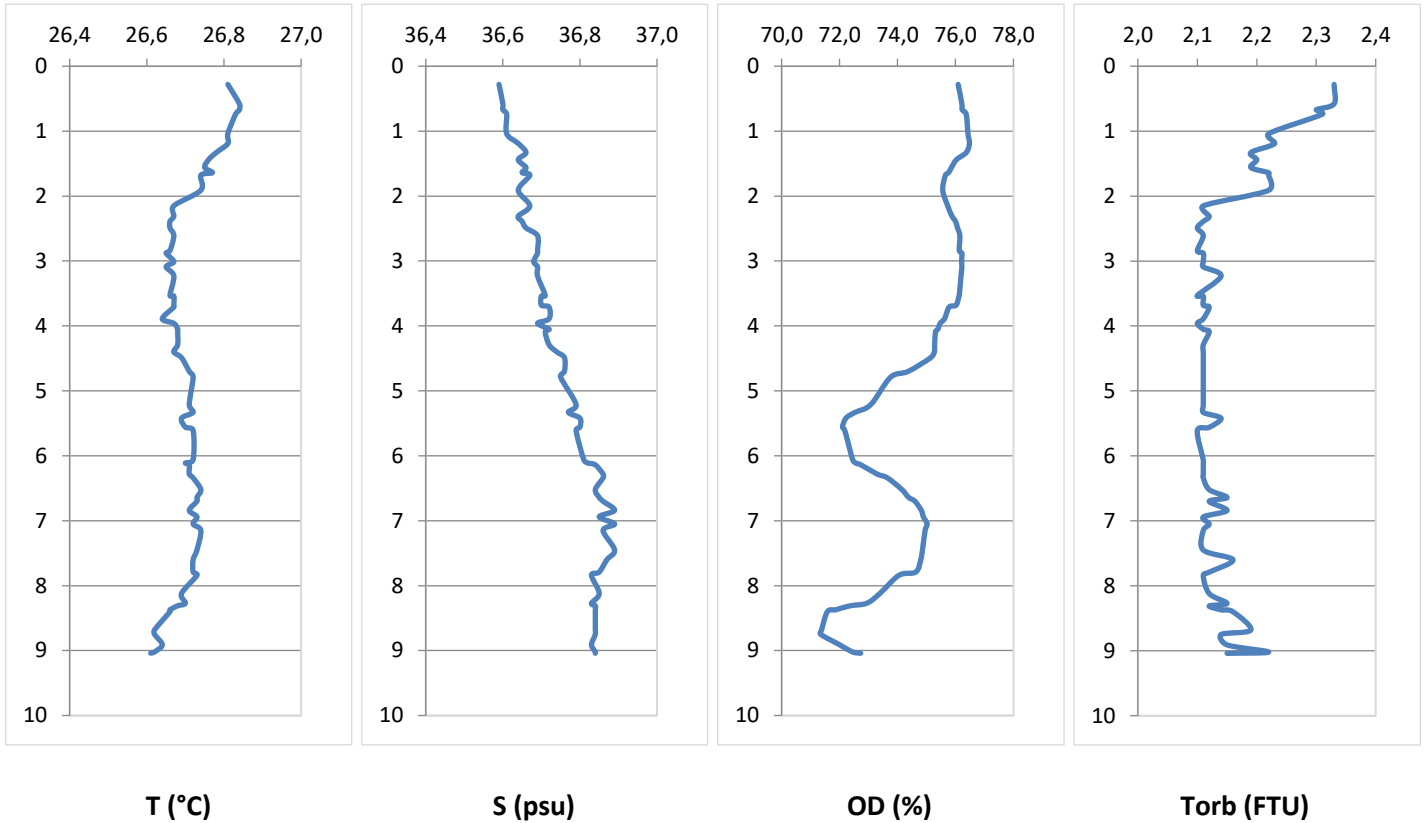
Data	Ora	Profondità	Temperatura	Salinità	OD	Torbidità
GG/MM/AAAA	hh:mm:ss	m	°C	psu	%	FTU
21/08/2020	12:30:29	7,59	26,69	36,71	96,62	2,11
21/08/2020	12:30:30	7,82	26,69	36,72	96,48	2,08
21/08/2020	12:30:31	7,95	26,69	36,74	96,61	2,08
21/08/2020	12:30:33	8,03	26,69	36,73	96,74	2,08
21/08/2020	12:30:34	8,16	26,70	36,69	96,72	2,10
21/08/2020	12:30:36	8,43	26,70	36,69	96,81	2,12
21/08/2020	12:30:37	8,69	26,67	36,72	96,91	2,11
21/08/2020	12:30:38	8,93	26,69	36,68	96,97	2,11
21/08/2020	12:30:39	9,39	26,69	36,70	97,00	2,14
21/08/2020	12:30:40	9,56	26,72	36,70	97,06	2,18
21/08/2020	12:30:41	9,88	26,72	36,75	96,60	2,14
21/08/2020	12:30:42	10,08	26,75	36,74	95,71	2,11
21/08/2020	12:30:43	10,42	26,73	36,75	94,69	2,08
21/08/2020	12:30:44	10,93	26,72	36,78	94,20	2,03
21/08/2020	12:30:45	11,52	26,73	36,76	94,33	2,10
21/08/2020	12:30:46	11,81	26,72	36,76	94,72	2,10
21/08/2020	12:30:47	12,21	26,70	36,76	95,13	2,11
21/08/2020	12:30:48	12,48	26,68	36,79	95,41	2,11
21/08/2020	12:30:49	12,89	26,67	36,76	95,54	2,14
21/08/2020	12:30:50	13,29	26,61	36,77	95,70	2,11
21/08/2020	12:30:51	13,33	26,58	36,80	95,89	2,12
21/08/2020	12:30:52	13,83	26,52	36,74	95,73	2,14
21/08/2020	12:30:53	14,07	26,40	36,57	95,42	2,19
21/08/2020	12:30:54	14,36	26,06	36,66	93,99	2,29
21/08/2020	12:30:55	14,58	25,95	36,68	91,33	2,33
21/08/2020	12:30:56	14,85	25,84	36,71	88,73	2,35
21/08/2020	12:30:57	15,06	25,79	36,73	87,19	2,33
21/08/2020	12:30:59	15,48	25,70	36,75	86,74	2,44
21/08/2020	12:31:00	15,87	25,64	36,75	86,88	2,44
21/08/2020	12:31:01	16,03	25,59	36,75	87,09	2,49
21/08/2020	12:31:02	16,09	25,53	36,80	87,43	2,41
21/08/2020	12:31:03	16,24	25,48	36,75	87,88	2,46
21/08/2020	12:31:04	16,53	25,43	36,81	88,47	2,54
21/08/2020	12:31:05	16,59	25,43	36,80	89,26	2,54
21/08/2020	12:31:06	16,72	25,44	36,76	90,25	2,65
21/08/2020	12:31:07	16,85	25,41	36,76	90,70	2,53
21/08/2020	12:31:08	16,88	25,39	36,82	91,17	2,52
21/08/2020	12:31:09	16,90	25,40	36,84	92,02	2,45
21/08/2020	12:31:10	16,92	25,36	36,86	92,90	2,41

Data	Ora	Profondità	Temperatura	Salinità	OD	Torbidità
GG/MM/AAAA	hh:mm:ss	m	°C	psu	%	FTU
21/08/2020	12:35:21	0,41	26,77	36,62	94,99	2,10
21/08/2020	12:35:22	0,61	26,75	36,63	95,01	2,07
21/08/2020	12:35:23	0,68	26,77	36,60	94,80	2,10
21/08/2020	12:35:24	0,85	26,77	36,61	94,52	2,06
21/08/2020	12:35:26	1,06	26,77	36,57	94,12	2,08
21/08/2020	12:35:27	1,20	26,78	36,59	94,29	2,11
21/08/2020	12:35:28	1,30	26,76	36,58	94,28	2,08
21/08/2020	12:35:29	1,39	26,74	36,58	94,46	2,10
21/08/2020	12:35:30	1,49	26,74	36,59	94,53	2,08
21/08/2020	12:35:31	1,52	26,75	36,58	94,63	2,01
21/08/2020	12:35:32	1,61	26,76	36,58	94,58	2,08
21/08/2020	12:35:33	1,71	26,74	36,60	94,55	2,11
21/08/2020	12:35:35	1,83	26,76	36,61	94,54	2,11
21/08/2020	12:35:36	2,07	26,78	36,56	94,52	2,11
21/08/2020	12:35:38	2,19	26,77	36,58	94,77	2,11
21/08/2020	12:35:39	2,34	26,76	36,56	94,72	2,10
21/08/2020	12:35:40	2,38	26,76	36,54	94,70	2,10
21/08/2020	12:35:41	2,50	26,75	36,55	94,56	2,06
21/08/2020	12:35:42	2,69	26,73	36,56	94,37	2,10
21/08/2020	12:35:43	2,82	26,72	36,58	94,38	2,11
21/08/2020	12:35:44	3,11	26,74	36,55	94,35	2,10
21/08/2020	12:35:45	3,13	26,71	36,58	94,43	2,11
21/08/2020	12:35:46	3,17	26,70	36,56	94,64	2,08
21/08/2020	12:35:47	3,28	26,71	36,57	94,68	2,10
21/08/2020	12:35:49	3,48	26,70	36,59	94,92	2,01
21/08/2020	12:35:50	3,76	26,69	36,59	95,01	2,04
21/08/2020	12:35:52	3,90	26,67	36,57	95,14	2,01
21/08/2020	12:35:53	3,91	26,68	36,57	95,21	2,10
21/08/2020	12:35:55	4,22	26,68	36,58	95,26	2,11
21/08/2020	12:35:56	4,30	26,66	36,60	95,25	2,04
21/08/2020	12:35:57	4,46	26,68	36,60	95,15	2,01
21/08/2020	12:35:58	4,49	26,67	36,61	95,12	2,10
21/08/2020	12:35:59	4,59	26,67	36,59	95,10	2,04
21/08/2020	12:36:00	4,61	26,66	36,57	95,07	2,10
21/08/2020	12:36:01	4,86	26,67	36,59	95,08	2,07
21/08/2020	12:36:02	4,97	26,67	36,60	95,02	2,01
21/08/2020	12:36:03	5,01	26,67	36,62	95,09	2,10
21/08/2020	12:36:04	5,19	26,66	36,62	95,07	2,07
21/08/2020	12:36:05	5,25	26,68	36,61	95,13	2,08
21/08/2020	12:36:06	5,41	26,66	36,61	95,07	2,06
21/08/2020	12:36:07	5,64	26,66	36,65	95,03	2,07
21/08/2020	12:36:09	5,79	26,66	36,62	95,12	2,06
21/08/2020	12:36:10	6,08	26,66	36,66	95,13	2,01
21/08/2020	12:36:11	6,24	26,68	36,67	95,16	2,07
21/08/2020	12:36:13	6,39	26,70	36,73	95,12	2,03
21/08/2020	12:36:14	6,59	26,68	36,72	95,00	2,10
21/08/2020	12:36:17	6,73	26,70	36,72	94,92	2,06
21/08/2020	12:36:18	7,00	26,72	36,78	94,94	2,00

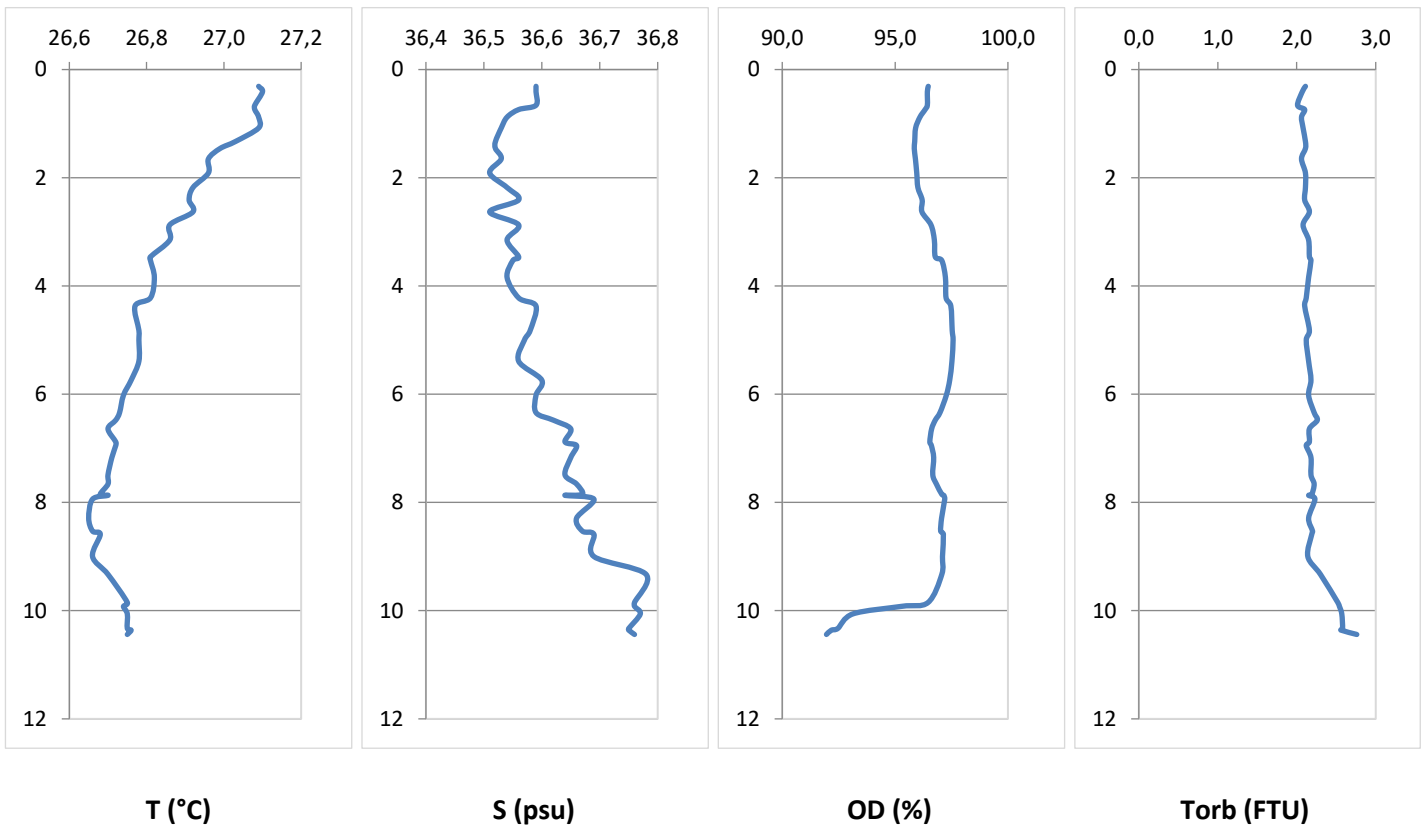
Data	Ora	Profondità	Temperatura	Salinità	OD	Torbidità
GG/MM/AAAA	hh:mm:ss	m	°C	psu	%	FTU
21/08/2020	12:36:19	7,37	26,73	36,80	94,89	2,11
21/08/2020	12:36:21	7,52	26,75	36,77	95,02	2,07
21/08/2020	12:36:22	7,81	26,73	36,80	94,87	2,10
21/08/2020	12:36:24	8,00	26,73	36,81	94,74	2,03
21/08/2020	12:36:25	8,07	26,72	36,82	94,71	1,99
21/08/2020	12:36:26	8,18	26,75	36,77	94,76	2,10
21/08/2020	12:36:27	8,67	26,74	36,76	94,76	2,06
21/08/2020	12:36:28	8,90	26,72	36,79	94,83	2,10
21/08/2020	12:36:29	9,24	26,71	36,80	94,88	2,11
21/08/2020	12:36:30	9,36	26,71	36,76	94,97	2,11
21/08/2020	12:36:31	9,52	26,70	36,78	95,10	2,11
21/08/2020	12:36:32	9,70	26,67	36,80	95,13	2,07
21/08/2020	12:36:33	10,05	26,66	36,75	95,18	2,10
21/08/2020	12:36:36	10,11	26,48	36,78	95,22	2,14
21/08/2020	12:36:37	10,20	26,48	36,80	95,08	2,18
21/08/2020	12:36:38	10,28	26,43	36,80	94,96	2,16
21/08/2020	12:36:39	10,31	26,41	36,79	95,05	2,19
21/08/2020	12:36:40	10,56	26,35	36,74	95,05	2,20
21/08/2020	12:36:41	10,68	26,27	36,77	94,99	2,20
21/08/2020	12:36:42	10,96	26,16	36,67	94,42	2,22
21/08/2020	12:36:43	11,14	25,95	36,71	92,87	2,38
21/08/2020	12:36:44	11,40	25,85	36,68	91,08	2,41
21/08/2020	12:36:45	11,52	25,82	36,73	90,24	2,39
21/08/2020	12:36:46	11,73	25,79	36,73	90,66	2,33
21/08/2020	12:36:47	11,92	25,78	36,73	91,55	2,33
21/08/2020	12:36:48	12,02	25,77	36,76	92,39	2,33
21/08/2020	12:36:50	12,27	25,76	36,77	94,00	2,33
21/08/2020	12:36:51	12,52	25,77	36,78	94,56	2,26
21/08/2020	12:36:52	12,76	25,77	36,88	95,01	2,20
21/08/2020	12:36:53	12,92	25,80	36,86	95,38	2,20
21/08/2020	12:36:55	13,06	25,84	36,86	96,13	2,15
21/08/2020	12:36:56	13,18	25,85	36,89	96,32	2,07
21/08/2020	12:36:58	13,30	25,86	37,01	96,43	2,00
21/08/2020	12:36:59	13,40	25,90	36,96	96,24	2,00
21/08/2020	12:37:00	13,56	25,86	36,94	96,30	2,00
21/08/2020	12:37:01	14,03	25,80	36,87	96,33	2,01
21/08/2020	12:37:02	14,22	25,75	36,91	96,42	2,06
21/08/2020	12:37:03	14,64	25,70	36,88	96,48	2,03
21/08/2020	12:37:04	14,78	25,66	36,94	96,56	2,11
21/08/2020	12:37:05	15,13	25,59	36,90	96,71	2,00
21/08/2020	12:37:06	15,32	25,56	36,88	96,74	2,04
21/08/2020	12:37:07	15,64	25,47	36,93	96,76	2,10
21/08/2020	12:37:08	15,91	25,41	36,84	96,79	2,14
21/08/2020	12:37:09	16,15	25,35	36,89	96,92	2,15
21/08/2020	12:37:10	16,28	25,37	36,84	97,15	2,23
21/08/2020	12:37:11	16,49	25,34	36,89	97,26	2,25
21/08/2020	12:37:12	16,62	25,30	36,91	97,30	2,23
21/08/2020	12:37:13	16,76	25,31	36,90	97,32	2,20

Data	Ora	Profondità	Temperatura	Salinità	OD	Torbidità
GG/MM/AAAA	hh:mm:ss	m	°C	psu	%	FTU
21/08/2020	12:37:14	17,01	25,30	36,88	97,41	2,22
21/08/2020	12:37:15	17,21	25,27	36,88	97,50	2,23
21/08/2020	12:37:16	17,22	25,26	36,91	97,61	2,27
21/08/2020	12:37:17	17,26	25,26	36,89	97,65	2,33
21/08/2020	12:37:20	17,69	25,24	36,91	97,89	2,31
21/08/2020	12:37:21	18,15	25,24	36,93	97,94	2,23
21/08/2020	12:37:22	18,43	25,24	36,91	97,98	2,33
21/08/2020	12:37:23	18,74	25,22	36,91	98,06	2,33
21/08/2020	12:37:24	18,85	25,23	36,95	98,07	2,31
21/08/2020	12:37:25	19,07	25,20	36,94	97,98	2,41
21/08/2020	12:37:26	19,37	25,20	36,92	97,78	2,44
21/08/2020	12:37:27	19,38	25,19	36,93	97,75	2,44
21/08/2020	12:37:28	19,61	25,18	36,90	97,80	2,42
21/08/2020	12:37:29	19,77	25,15	36,94	97,65	2,35
21/08/2020	12:37:31	19,82	25,17	36,93	97,75	2,53
21/08/2020	12:37:32	20,14	25,17	36,89	97,63	2,48
21/08/2020	12:37:33	20,16	25,13	36,96	97,62	2,41
21/08/2020	12:37:35	20,27	25,13	36,97	97,39	2,53
21/08/2020	12:37:36	20,35	25,10	36,98	97,20	2,54
21/08/2020	12:37:37	20,40	25,05	36,94	97,23	2,64
21/08/2020	12:37:38	20,80	24,97	36,87	96,99	2,87
21/08/2020	12:37:39	20,84	24,87	36,91	96,74	3,07
21/08/2020	12:37:40	21,14	24,79	36,82	96,63	3,43

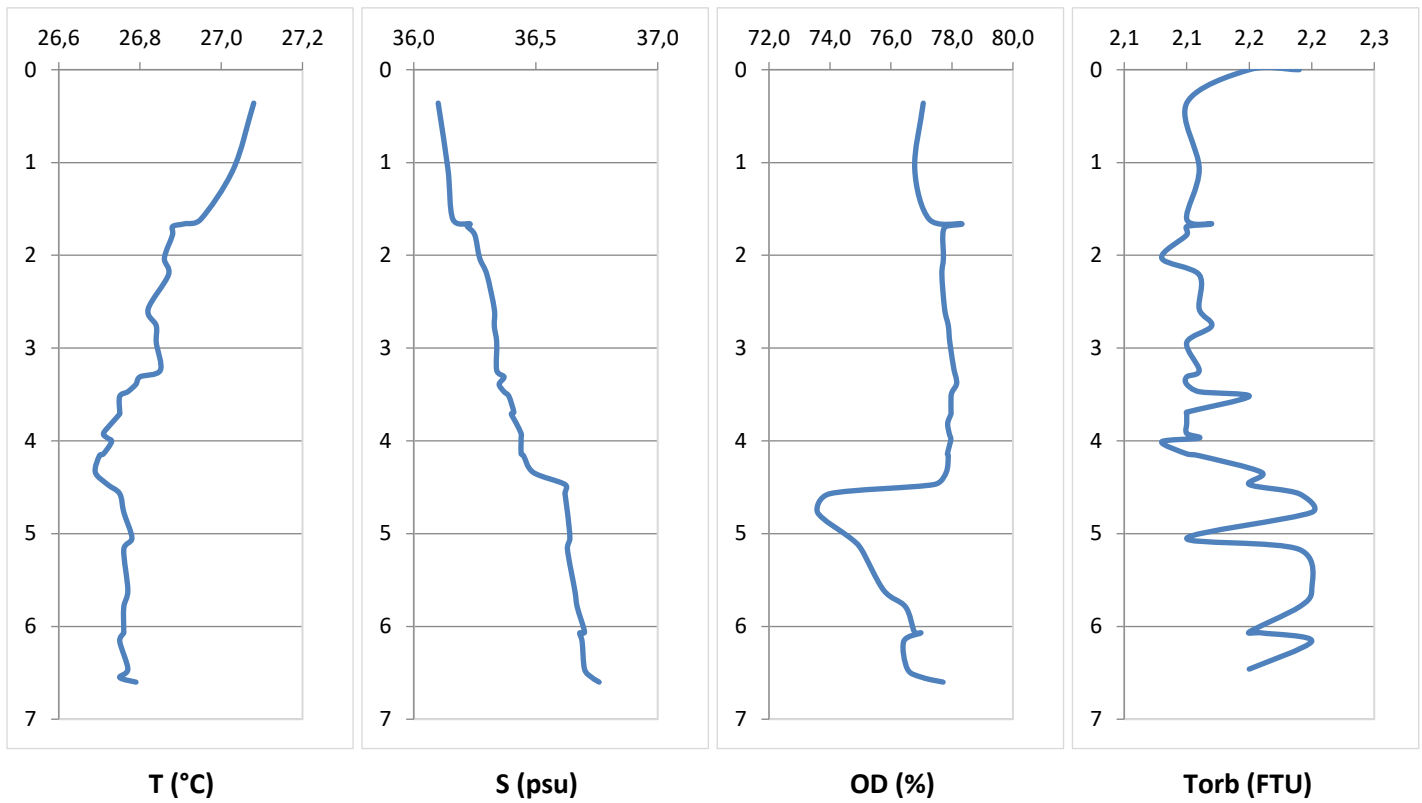
Stazione M1



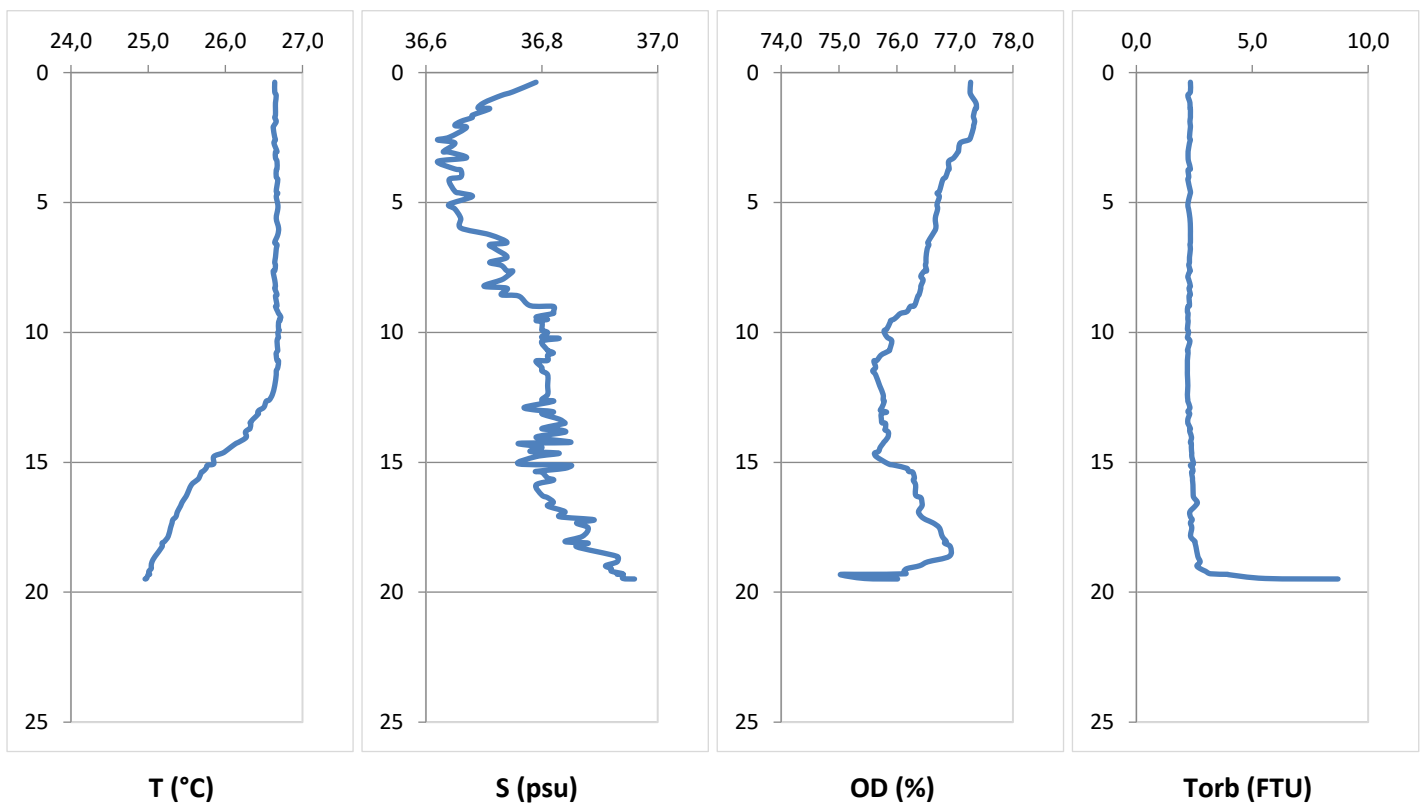
Stazione M2



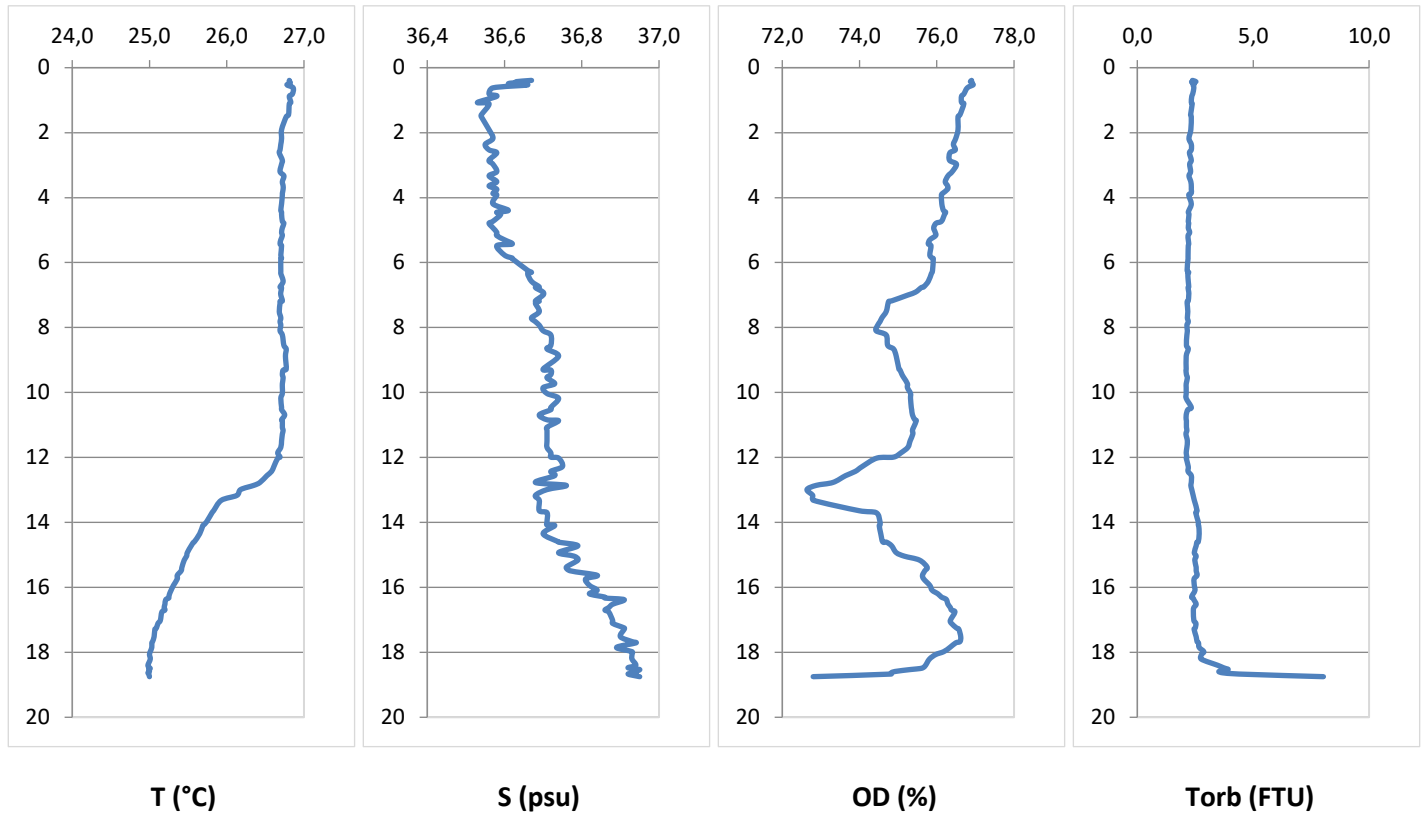
Stazione MA



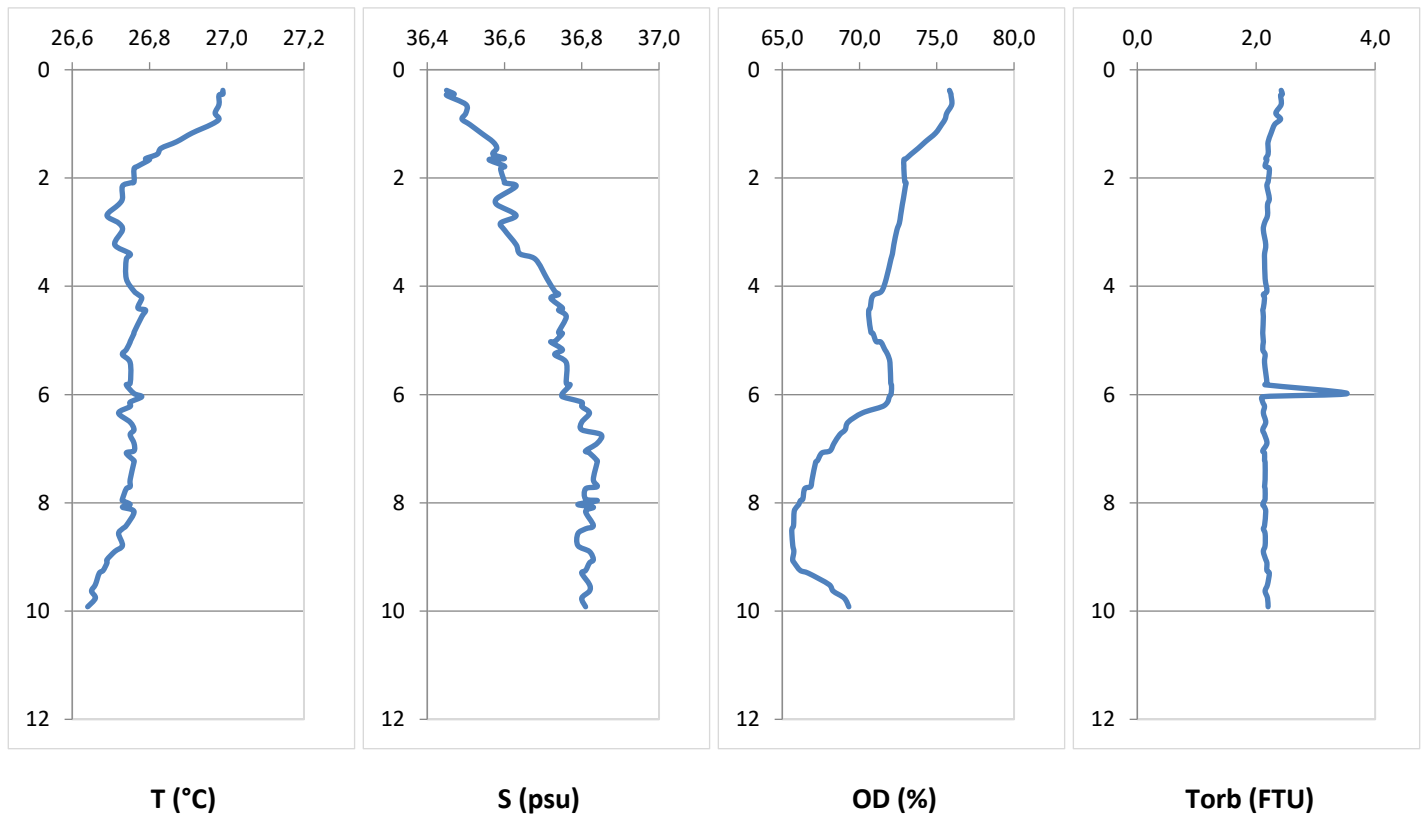
Stazione MB



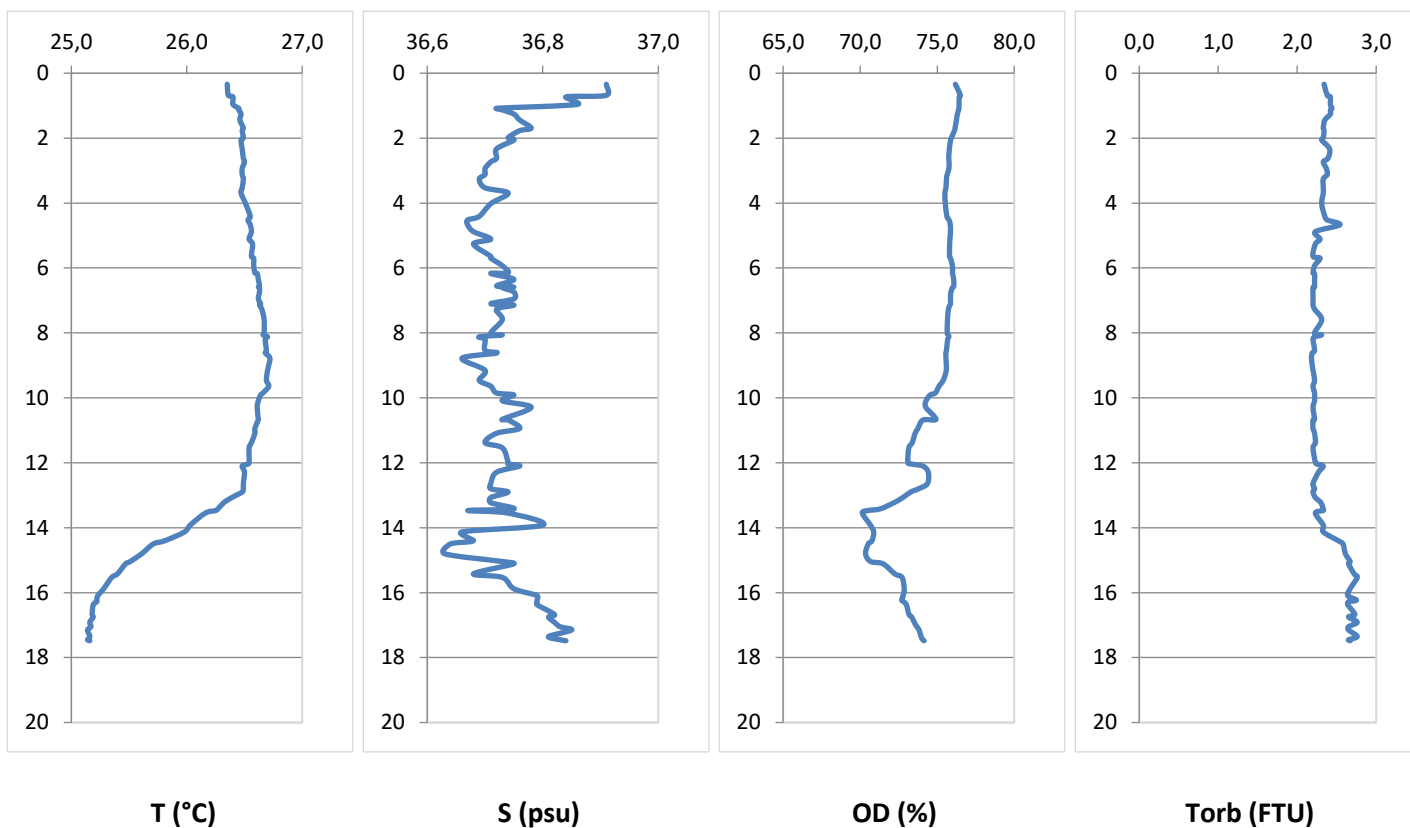
Stazione MC



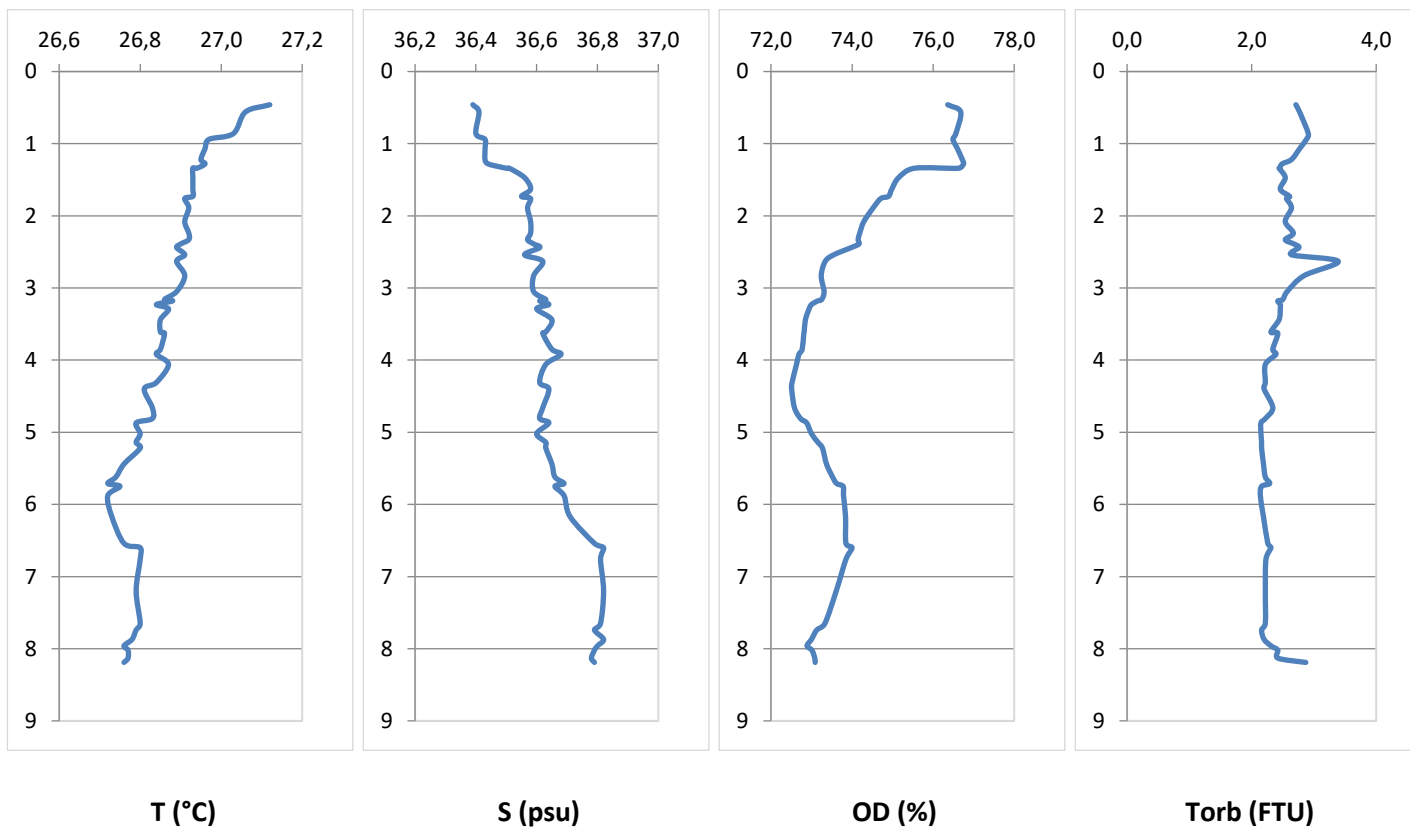
Stazione MD



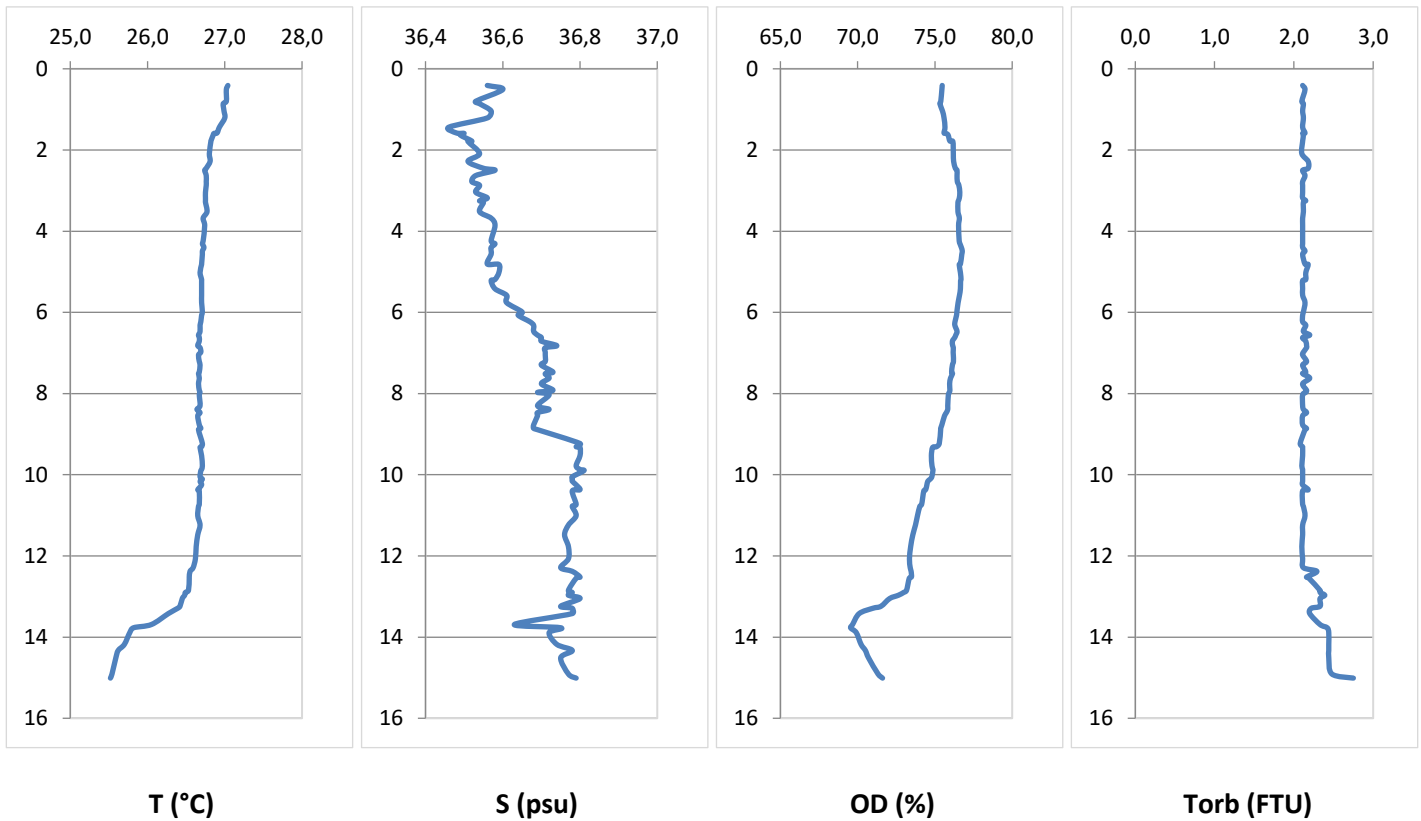
Stazione ME



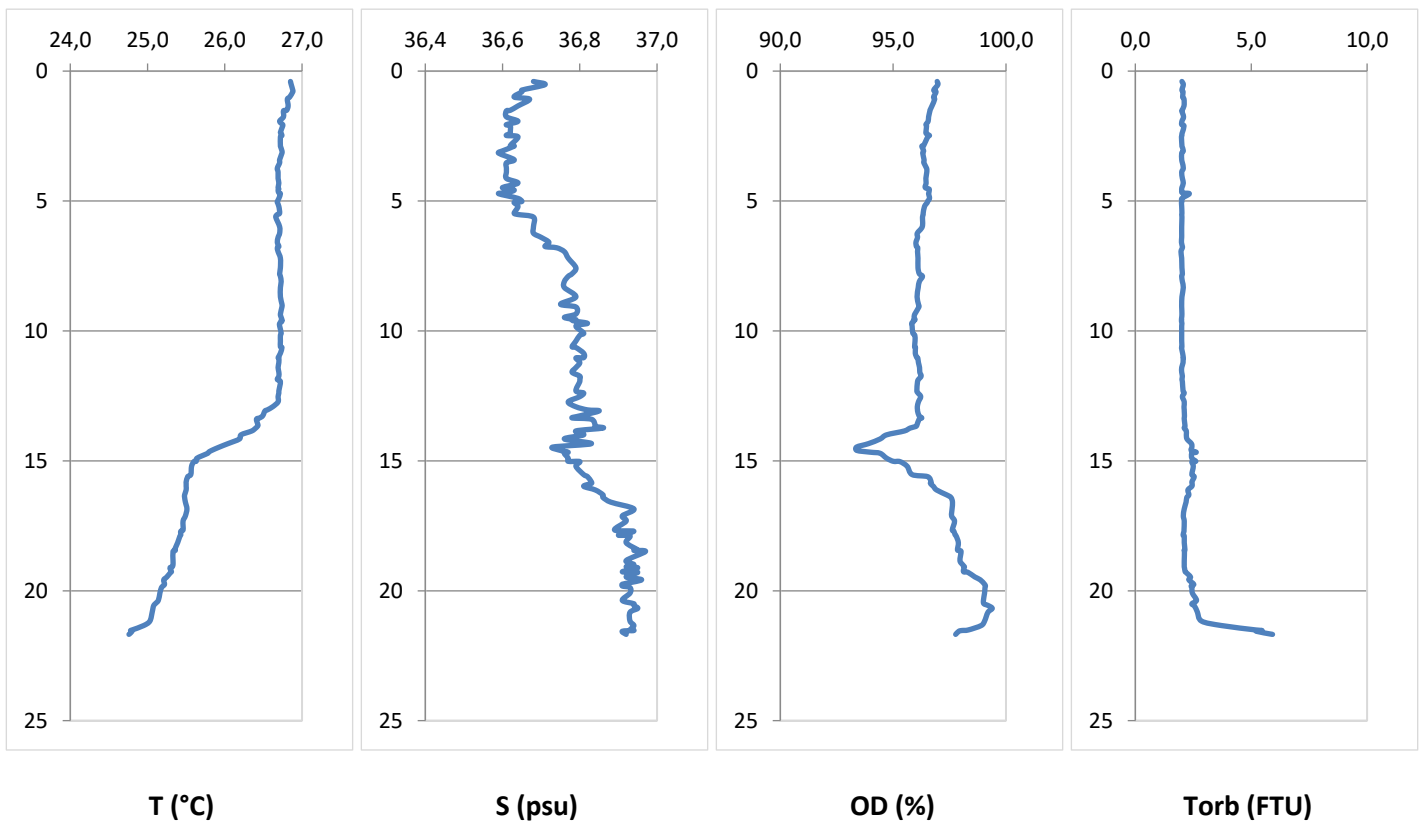
Stazione MF



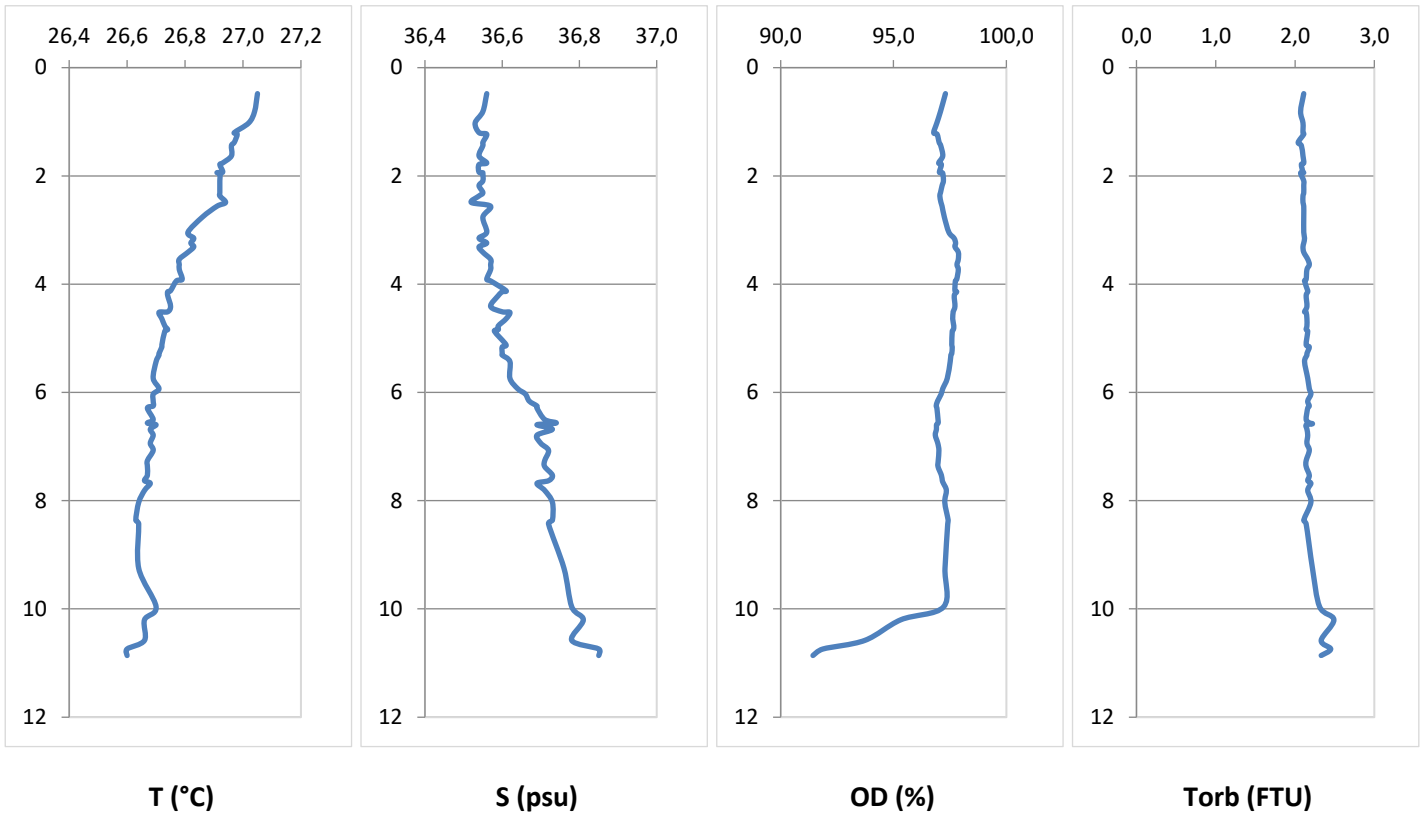
Stazione MG



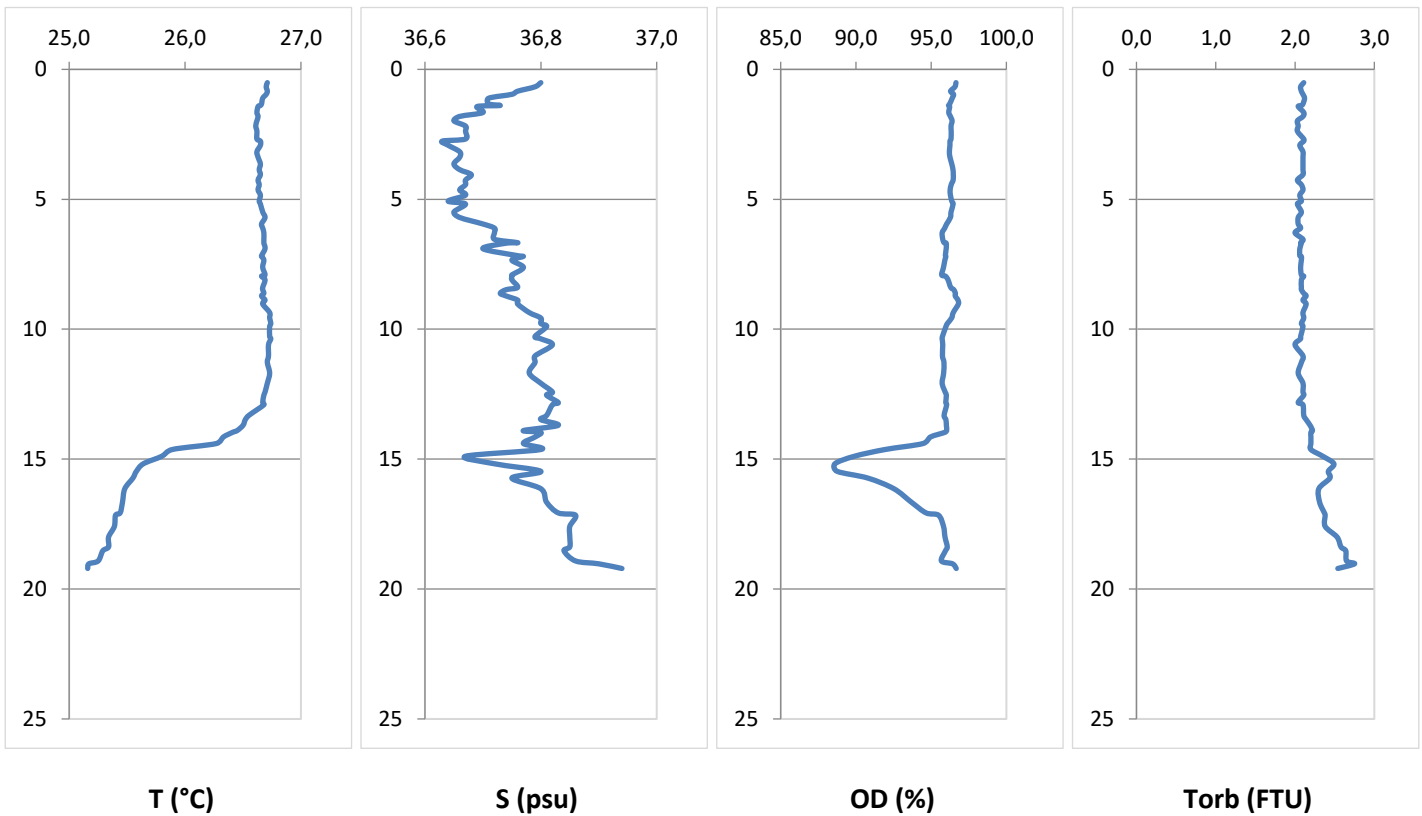
Stazione MH



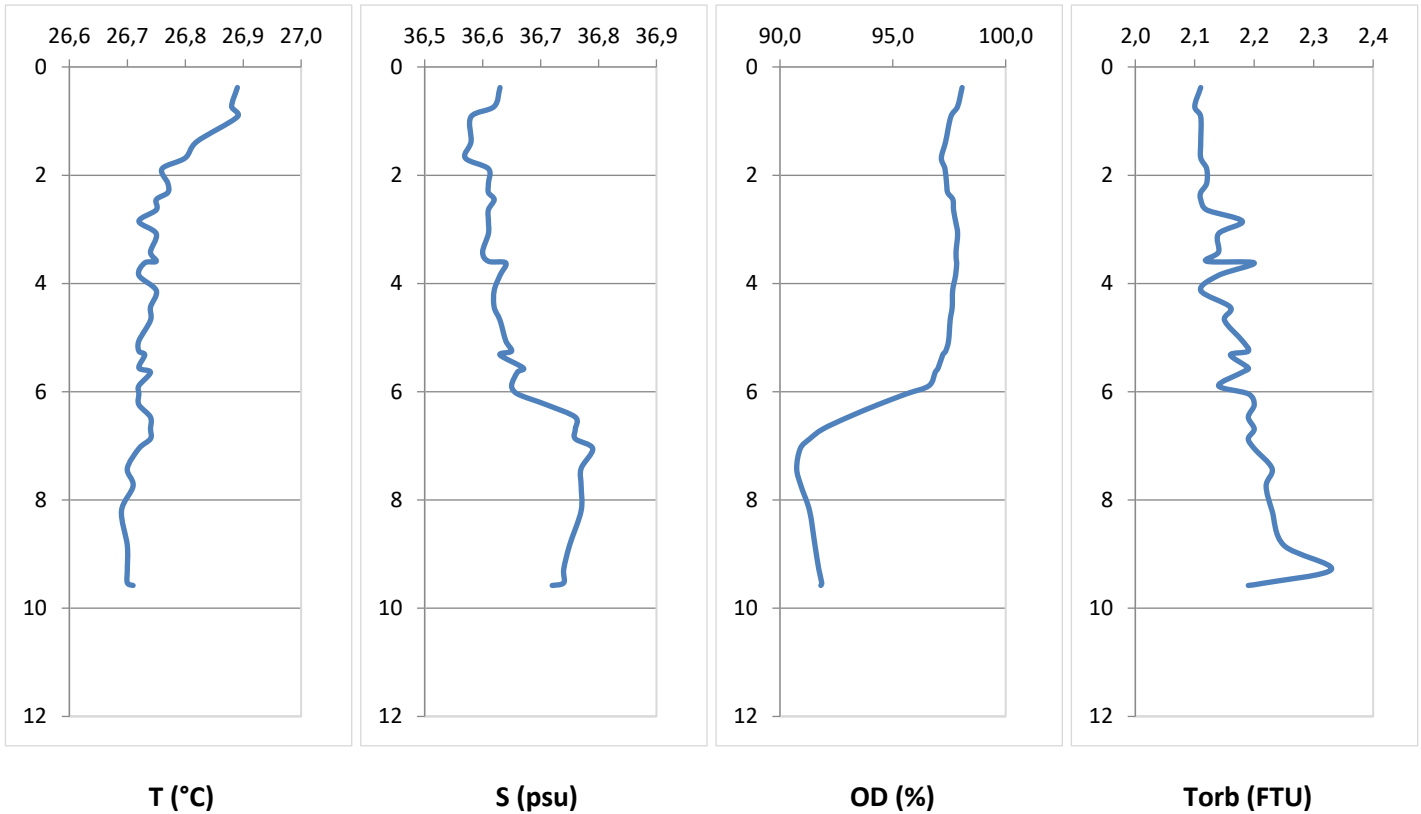
Stazione MI



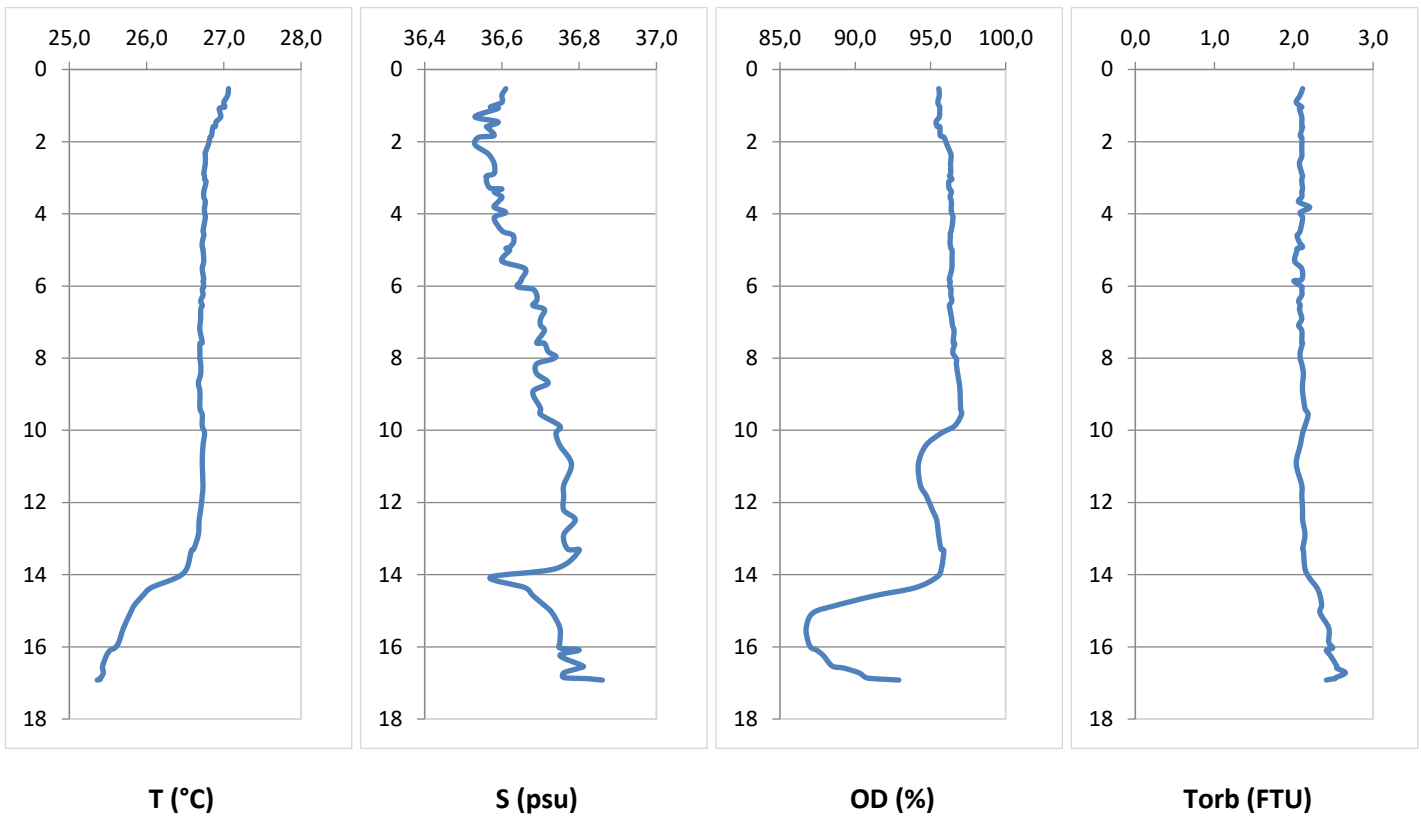
Stazione ML



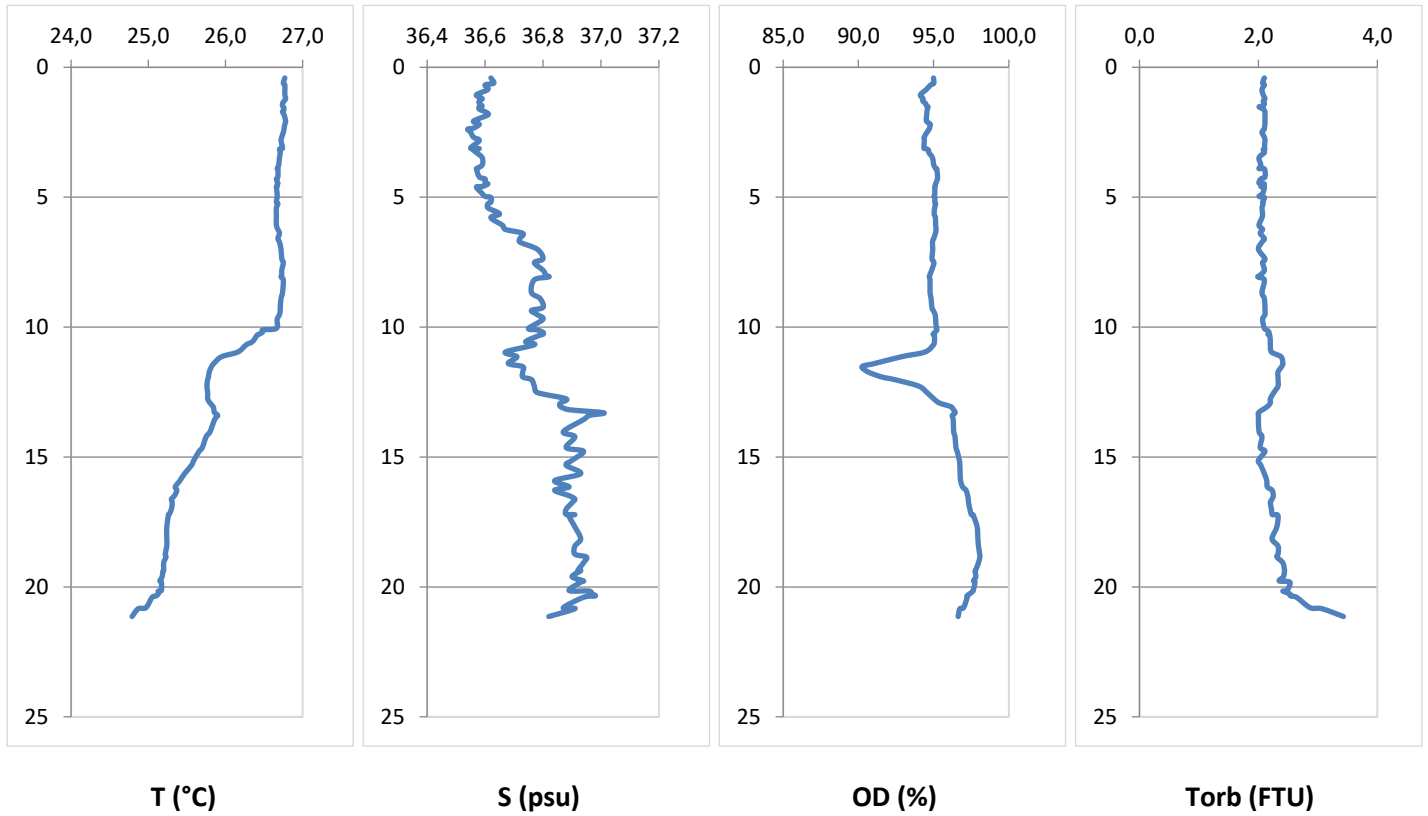
Stazione MM



Stazione MN



Stazione MO



NUOVO PORTO MOLFETTA MONITORAGGIO TRASPORTO SOLIDO IN MARE	Report Monitoraggio: RM_TSM_03	Data emissione: 28/09/2020
---	--	--------------------------------------

Allegato 2

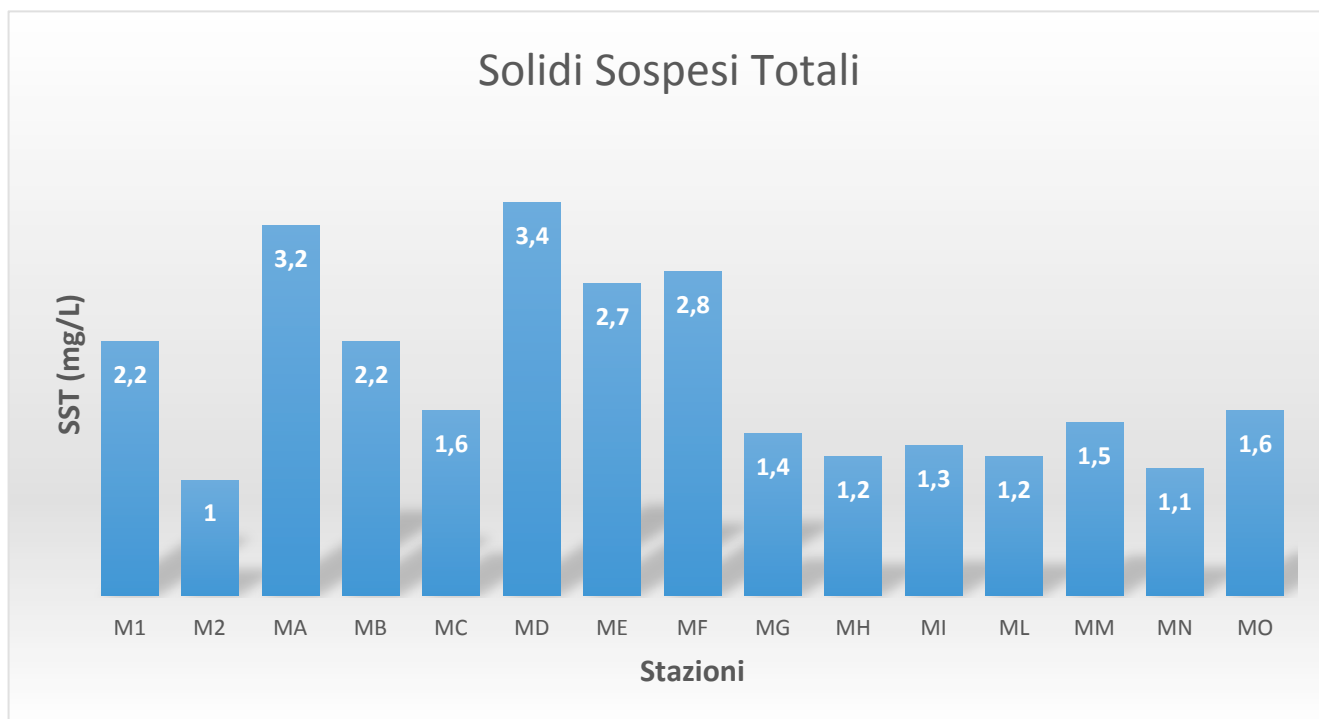
Rapporto di prova: RP_TSM_3.2

Validazione RP: RPV_TSM_3.2

Dati e Grafici Solidi Sospesi Totali (SST)

Rilevamento del 21.08.2020

Trasmissione dati del 24.09.2020



NUOVO PORTO MOLFETTA MONITORAGGIO TRASPORTO SOLIDO IN MARE	Report Monitoraggio: RM_TSM_03	Data emissione: 28/09/2020
---	-----------------------------------	-------------------------------

Allegato 3

Rapporto di prova: RP_TSM_3.3

Validazione RP: RPV_TSM_3.3

Dati e Grafici Postazioni Fisse

Rilevamento del 28.08.2020

Trasmissione dati del 24.09.2020

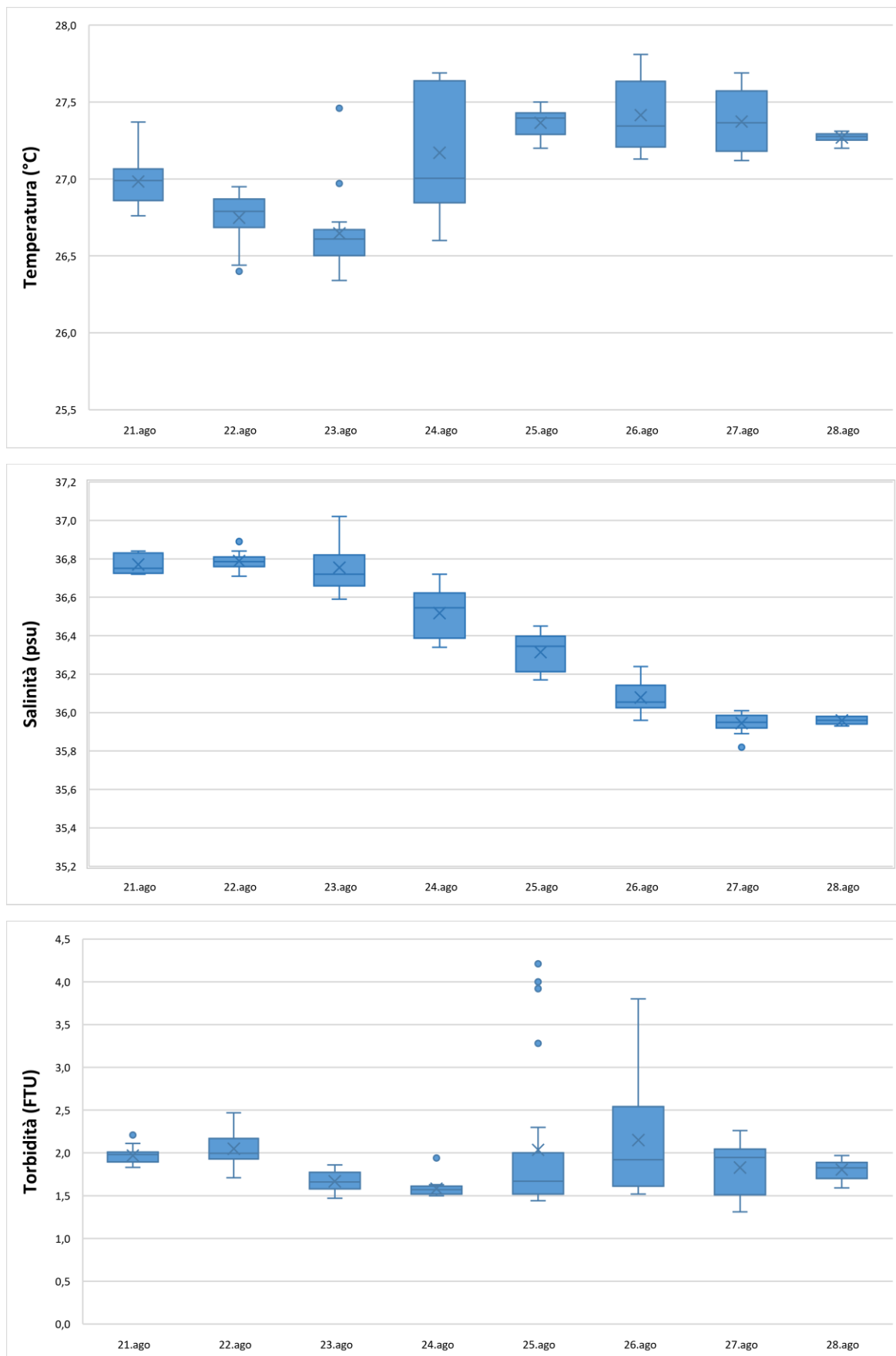
Data	Ora	Profondità	Temperatura	Salinità	Torbidità
GG/MM/AAAA	hh:mm:ss	m	°C	psu	FTU
21/08/2020	11:00:40	3,96	26,81	36,84	1,83
21/08/2020	12:00:40	3,95	26,76	36,75	1,85
21/08/2020	13:00:40	3,98	26,86	36,73	1,98
21/08/2020	14:00:40	4,04	26,92	36,72	1,99
21/08/2020	15:00:40	4,12	27,10	36,75	1,98
21/08/2020	16:00:40	4,21	27,21	36,72	1,98
21/08/2020	17:00:40	4,29	27,37	36,72	2,11
21/08/2020	18:00:40	4,31	27,00	36,75	2,03
21/08/2020	19:00:40	4,31	26,99	36,84	1,90
21/08/2020	20:00:40	4,25	27,03	36,84	1,89
21/08/2020	21:00:40	4,15	27,00	36,82	1,91
21/08/2020	22:00:40	4,06	26,87	36,75	1,94
21/08/2020	23:00:40	3,98	26,86	36,79	2,21
22/08/2020	00:00:40	3,94	26,87	36,80	2,17
22/08/2020	01:00:40	3,93	26,89	36,81	2,30
22/08/2020	02:00:40	3,96	26,95	36,81	2,38
22/08/2020	03:00:40	4,04	26,91	36,83	2,47
22/08/2020	04:00:40	4,11	26,91	36,74	2,37
22/08/2020	05:00:40	4,18	26,83	36,80	1,87
22/08/2020	06:00:40	4,23	26,82	36,81	1,95
22/08/2020	07:00:40	4,23	26,79	36,78	1,91
22/08/2020	08:00:40	4,21	26,76	36,79	1,97
22/08/2020	09:00:40	4,15	26,73	36,78	2,06
22/08/2020	10:00:40	4,08	26,79	36,77	1,93
22/08/2020	11:00:40	4,00	26,77	36,79	1,95
22/08/2020	12:00:40	3,97	26,80	36,77	2,01
22/08/2020	13:00:40	3,96	26,80	36,76	2,05
22/08/2020	14:00:40	4,00	26,87	36,75	2,17
22/08/2020	15:00:40	4,05	26,90	36,71	1,90
22/08/2020	16:00:40	4,13	26,70	36,78	1,71
22/08/2020	17:00:40	4,20	26,72	36,76	1,83
22/08/2020	18:00:40	4,25	26,53	36,81	2,06
22/08/2020	19:00:40	4,24	26,57	36,76	1,93
22/08/2020	20:00:40	4,21	26,68	36,75	1,98
22/08/2020	21:00:40	4,15	26,53	36,83	2,05
22/08/2020	22:00:40	4,08	26,44	36,84	2,23
22/08/2020	23:00:40	4,01	26,40	36,89	1,93
23/08/2020	00:00:40	3,94	26,49	36,97	1,58
23/08/2020	01:00:40	3,93	26,48	37,02	1,70
23/08/2020	02:00:40	3,92	26,49	36,94	1,57
23/08/2020	03:00:40	3,95	26,34	36,95	1,86
23/08/2020	04:00:40	4,03	26,61	36,82	1,83
23/08/2020	05:00:40	4,10	26,57	36,82	1,66
23/08/2020	06:00:40	4,18	26,62	36,73	1,71
23/08/2020	07:00:40	4,22	26,62	36,71	1,55
23/08/2020	08:00:40	4,20	26,52	36,71	1,47
23/08/2020	09:00:40	4,16	26,61	36,84	1,47
23/08/2020	10:00:40	4,12	26,50	36,70	1,58

Data	Ora	Profondità	Temperatura	Salinità	Torbidità
23/08/2020	11:00:40	4,06	26,51	36,67	1,58
23/08/2020	12:00:40	4,01	26,64	36,66	1,67
23/08/2020	13:00:40	3,99	26,67	36,63	1,62
23/08/2020	14:00:40	3,98	26,59	36,59	1,62
23/08/2020	15:00:40	4,03	26,98	36,60	1,75
23/08/2020	16:00:40	4,07	27,46	36,64	1,47
23/08/2020	17:00:40	4,12	26,72	36,82	1,83
23/08/2020	18:00:40	4,19	26,67	36,74	1,85
23/08/2020	19:00:40	4,23	26,67	36,78	1,86
23/08/2020	20:00:40	4,22	26,97	36,65	1,69
23/08/2020	21:00:40	4,18	26,68	36,70	1,78
23/08/2020	22:00:40	4,11	26,50	36,75	1,65
23/08/2020	23:00:40	4,03	26,61	36,66	1,66
24/08/2020	00:00:40	3,98	26,62	36,64	1,58
24/08/2020	01:00:40	3,94	26,71	36,63	1,58
24/08/2020	02:00:40	3,95	26,60	36,72	1,58
24/08/2020	03:00:40	3,98	26,88	36,58	1,61
24/08/2020	04:00:40	4,06	27,05	36,64	1,51
24/08/2020	05:00:40	4,06	26,96	36,65	1,51
24/08/2020	06:00:40	4,09	26,95	36,58	1,51
24/08/2020	07:00:40	4,14	26,86	36,55	1,55
24/08/2020	08:00:40	4,16	26,79	36,60	1,57
24/08/2020	09:00:40	4,19	26,84	36,57	1,57
24/08/2020	10:00:40	4,16	26,65	36,63	1,61
24/08/2020	11:00:40	4,13	26,89	36,54	1,58
24/08/2020	12:00:40	4,10	26,94	36,55	1,57
24/08/2020	13:00:40	4,13	27,29	36,50	1,50
24/08/2020	14:00:40	4,14	27,43	36,51	1,51
24/08/2020	15:00:40	4,40	27,51	36,49	1,57
24/08/2020	16:00:40	4,39	27,66	36,41	1,57
24/08/2020	17:00:40	4,34	27,69	36,37	1,51
24/08/2020	18:00:40	4,28	27,69	36,38	1,62
24/08/2020	19:00:40	4,21	27,68	36,38	1,63
24/08/2020	20:00:40	4,21	27,63	36,34	1,63
24/08/2020	21:00:40	4,18	27,64	36,38	1,61
24/08/2020	22:00:40	4,11	27,64	36,35	1,57
24/08/2020	23:00:40	4,07	27,49	36,43	1,94
25/08/2020	00:00:40	4,03	27,46	36,45	1,65
25/08/2020	01:00:40	4,00	27,42	36,44	1,65
25/08/2020	02:00:40	4,02	27,42	36,42	1,63
25/08/2020	03:00:40	3,99	27,38	36,42	1,70
25/08/2020	04:00:40	3,99	27,35	36,40	1,63
25/08/2020	05:00:40	4,03	27,31	36,40	1,82
25/08/2020	06:00:40	4,12	27,29	36,38	1,79
25/08/2020	07:00:40	4,19	27,28	36,37	2,03
25/08/2020	08:00:40	4,22	27,24	36,38	1,91
25/08/2020	09:00:40	4,24	27,21	36,38	1,69
25/08/2020	10:00:40	4,22	27,20	36,38	1,61

Data	Ora	Profondità	Temperatura	Salinità	Torbidità
25/08/2020	11:00:40	4,23	27,24	36,39	1,70
25/08/2020	12:00:40	4,16	27,29	36,30	1,54
25/08/2020	13:00:40	4,15	27,30	36,32	1,44
25/08/2020	14:00:40	4,13	27,38	36,25	1,46
25/08/2020	15:00:40	4,12	27,41	36,18	1,44
25/08/2020	16:00:40	4,17	27,45	36,20	1,51
25/08/2020	17:00:40	4,12	27,43	36,18	1,50
25/08/2020	18:00:40	4,18	27,43	36,17	1,46
25/08/2020	19:00:40	4,18	27,43	36,19	2,30
25/08/2020	20:00:40	4,19	27,50	36,26	3,28
25/08/2020	21:00:40	4,19	27,50	36,21	4,00
25/08/2020	22:00:40	4,19	27,43	36,24	4,21
25/08/2020	23:00:40	4,14	27,41	36,22	3,92
26/08/2020	00:00:40	4,14	27,39	36,24	3,80
26/08/2020	01:00:40	4,09	27,34	36,21	3,13
26/08/2020	02:00:40	4,06	27,31	36,19	3,14
26/08/2020	03:00:40	4,03	27,27	36,16	3,00
26/08/2020	04:00:40	4,07	27,23	36,18	2,58
26/08/2020	05:00:40	4,06	27,20	36,15	2,57
26/08/2020	06:00:40	4,09	27,17	36,12	2,41
26/08/2020	07:00:40	4,12	27,16	36,08	2,46
26/08/2020	08:00:40	4,16	27,13	36,12	2,39
26/08/2020	09:00:40	4,20	27,16	36,09	2,18
26/08/2020	10:00:40	4,21	27,19	36,06	1,97
26/08/2020	11:00:40	4,22	27,23	36,06	1,81
26/08/2020	12:00:40	4,21	27,28	36,05	1,70
26/08/2020	13:00:40	4,21	27,35	36,05	1,86
26/08/2020	14:00:40	4,17	27,65	36,05	1,59
26/08/2020	15:00:40	4,15	27,75	36,05	1,79
26/08/2020	16:00:40	4,16	27,78	36,04	1,55
26/08/2020	17:00:40	4,13	27,81	36,04	1,58
26/08/2020	18:00:40	4,13	27,80	36,02	1,52
26/08/2020	19:00:40	4,13	27,78	36,01	1,52
26/08/2020	20:00:40	4,10	27,59	36,02	1,54
26/08/2020	21:00:40	4,11	27,47	35,97	1,90
26/08/2020	22:00:40	4,10	27,46	35,97	1,94
26/08/2020	23:00:40	4,09	27,45	35,96	1,67
27/08/2020	00:00:40	4,09	27,38	35,99	2,11
27/08/2020	01:00:40	4,11	27,35	36,00	2,26
27/08/2020	02:00:40	4,09	27,29	36,01	2,26
27/08/2020	03:00:40	4,06	27,23	36,01	1,93
27/08/2020	04:00:40	4,07	27,23	35,97	1,95
27/08/2020	05:00:40	4,06	27,20	36,01	1,98
27/08/2020	06:00:40	4,05	27,15	35,95	2,02
27/08/2020	07:00:40	4,10	27,18	35,92	2,03
27/08/2020	08:00:40	4,11	27,18	35,93	2,05
27/08/2020	09:00:40	4,15	27,17	35,95	2,01
27/08/2020	10:00:40	4,17	27,17	35,95	1,94

Data	Ora	Profondità	Temperatura	Salinità	Torbidità
27/08/2020	11:00:40	4,23	27,12	35,93	1,82
27/08/2020	12:00:40	4,25	27,13	35,95	1,86
27/08/2020	13:00:40	4,25	27,40	35,96	1,39
27/08/2020	14:00:40	4,24	27,48	35,93	1,31
27/08/2020	15:00:40	4,19	27,53	35,89	1,31
27/08/2020	16:00:40	4,17	27,61	35,91	1,44
27/08/2020	17:00:40	4,13	27,61	35,99	1,44
27/08/2020	18:00:40	4,07	27,63	35,90	1,50
27/08/2020	19:00:40	4,06	27,69	35,91	1,54
27/08/2020	20:00:40	4,03	27,69	35,82	1,59
27/08/2020	21:00:40	4,04	27,58	35,92	2,05
27/08/2020	22:00:40	4,04	27,55	35,93	2,15
27/08/2020	23:00:40	4,07	27,40	35,95	1,95
28/08/2020	00:00:40	4,10	27,29	35,96	1,86
28/08/2020	01:00:40	4,10	27,26	35,96	1,87
28/08/2020	02:00:40	4,11	27,26	35,98	1,67
28/08/2020	03:00:40	4,08	27,29	35,98	1,71
28/08/2020	04:00:40	4,07	27,30	35,98	1,78
28/08/2020	05:00:40	4,03	27,31	35,97	1,79
28/08/2020	06:00:40	4,01	27,29	35,93	1,97
28/08/2020	07:00:40	4,01	27,26	35,94	1,94
28/08/2020	08:00:40	4,02	27,23	35,95	1,87
28/08/2020	09:00:40	4,06	27,20	35,94	1,59

Andamento temporale delle variabili monitorate



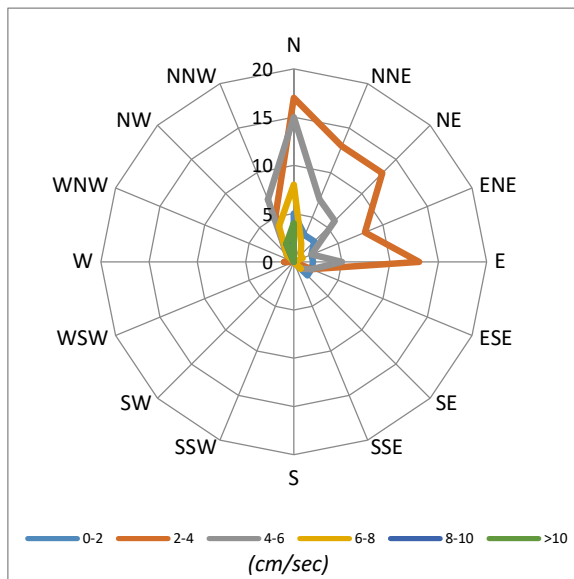
Data	Ora	Velocità	Direzione	Settore
GG/MM/AAAA	hh:mm:ss	cm/sec	0-360°	
21/08/2020	11:00:40	1,97	111,97	ESE
21/08/2020	12:00:40	1,90	94,48	E
21/08/2020	13:00:40	2,35	81,31	E
21/08/2020	14:00:40	1,81	85,87	E
21/08/2020	15:00:40	1,50	59,64	ENE
21/08/2020	16:00:40	2,42	77,70	ENE
21/08/2020	17:00:40	1,80	7,39	N
21/08/2020	18:00:40	3,24	88,62	E
21/08/2020	19:00:40	3,67	55,76	NE
21/08/2020	20:00:40	2,69	91,48	E
21/08/2020	21:00:40	1,91	53,74	NE
21/08/2020	22:00:40	1,47	34,58	NE
21/08/2020	23:00:40	2,26	61,66	ENE
22/08/2020	00:00:40	2,19	74,65	ENE
22/08/2020	01:00:40	4,80	43,81	NE
22/08/2020	02:00:40	3,99	54,83	NE
22/08/2020	03:00:40	2,79	77,20	ENE
22/08/2020	04:00:40	3,64	90,74	E
22/08/2020	05:00:40	3,44	82,09	E
22/08/2020	06:00:40	3,49	78,57	ENE
22/08/2020	07:00:40	4,04	109,03	ESE
22/08/2020	08:00:40	3,92	100,84	E
22/08/2020	09:00:40	3,68	87,37	E
22/08/2020	10:00:40	5,16	100,66	E
22/08/2020	11:00:40	4,41	80,49	E
22/08/2020	12:00:40	4,11	74,10	ENE
22/08/2020	13:00:40	3,66	97,19	E
22/08/2020	14:00:40	4,22	81,02	E
22/08/2020	15:00:40	3,35	80,40	E
22/08/2020	16:00:40	1,05	74,01	ENE
22/08/2020	17:00:40	3,91	75,79	ENE
22/08/2020	18:00:40	3,87	47,30	NE
22/08/2020	19:00:40	4,46	42,43	NE
22/08/2020	20:00:40	3,89	55,48	NE
22/08/2020	21:00:40	4,33	50,17	NE
22/08/2020	22:00:40	3,35	66,67	ENE
22/08/2020	23:00:40	3,91	42,99	NE
23/08/2020	00:00:40	2,81	50,55	NE
23/08/2020	01:00:40	3,62	37,67	NE
23/08/2020	02:00:40	4,83	47,26	NE
23/08/2020	03:00:40	4,55	93,88	E
23/08/2020	04:00:40	1,70	52,10	NE
23/08/2020	05:00:40	3,68	55,14	NE
23/08/2020	06:00:40	5,50	37,87	NE
23/08/2020	07:00:40	3,05	25,00	NNE
23/08/2020	08:00:40	1,55	353,79	N
23/08/2020	09:00:40	3,54	349,58	N
23/08/2020	10:00:40	4,37	11,28	NNE
23/08/2020	11:00:40	4,42	21,51	NNE

Data	Ora	Velocità	Direzione	Settore
23/08/2020	12:00:40	3,75	36,42	NE
23/08/2020	13:00:40	6,19	23,78	NNE
23/08/2020	14:00:40	4,75	13,57	NNE
23/08/2020	15:00:40	4,40	8,51	N
23/08/2020	16:00:40	4,37	20,84	NNE
23/08/2020	17:00:40	3,19	51,04	NE
23/08/2020	18:00:40	3,60	22,07	NNE
23/08/2020	19:00:40	6,84	39,62	NE
23/08/2020	20:00:40	2,45	16,75	NNE
23/08/2020	21:00:40	2,57	27,53	NNE
23/08/2020	22:00:40	4,01	347,14	NNW
23/08/2020	23:00:40	4,09	46,46	NE
24/08/2020	00:00:40	3,84	352,06	N
24/08/2020	01:00:40	3,02	3,28	N
24/08/2020	02:00:40	6,70	349,98	N
24/08/2020	03:00:40	2,19	27,37	NNE
24/08/2020	04:00:40	6,54	320,59	NW
24/08/2020	05:00:40	6,09	340,09	NNW
24/08/2020	06:00:40	2,18	6,26	N
24/08/2020	07:00:40	3,77	8,99	N
24/08/2020	08:00:40	5,24	355,34	N
24/08/2020	09:00:40	4,12	356,06	N
24/08/2020	10:00:40	6,06	15,40	NNE
24/08/2020	11:00:40	4,55	10,50	N
24/08/2020	12:00:40	3,22	17,35	NNE
24/08/2020	13:00:40	11,74	348,01	NNW
24/08/2020	14:00:40	13,58	351,12	N
24/08/2020	15:00:40	18,74	6,36	N
24/08/2020	16:00:40	16,66	1,29	N
24/08/2020	17:00:40	14,31	348,15	NNW
24/08/2020	18:00:40	13,40	350,74	N
24/08/2020	19:00:40	9,24	356,34	N
24/08/2020	20:00:40	7,09	6,95	N
24/08/2020	21:00:40	7,40	5,00	N
24/08/2020	22:00:40	3,88	27,82	NNE
24/08/2020	23:00:40	4,34	84,76	E
25/08/2020	00:00:40	3,77	34,53	NE
25/08/2020	01:00:40	1,71	31,11	NNE
25/08/2020	02:00:40	2,63	53,71	NE
25/08/2020	03:00:40	1,19	125,68	SE
25/08/2020	04:00:40	1,83	353,42	N
25/08/2020	05:00:40	3,47	79,57	E
25/08/2020	06:00:40	3,61	90,54	E
25/08/2020	07:00:40	3,99	98,73	E
25/08/2020	08:00:40	2,52	122,87	ESE
25/08/2020	09:00:40	3,34	110,03	ESE
25/08/2020	10:00:40	2,78	23,34	NNE
25/08/2020	11:00:40	7,64	130,82	SE
25/08/2020	12:00:40	4,90	118,17	ESE
25/08/2020	13:00:40	4,18	67,09	ENE

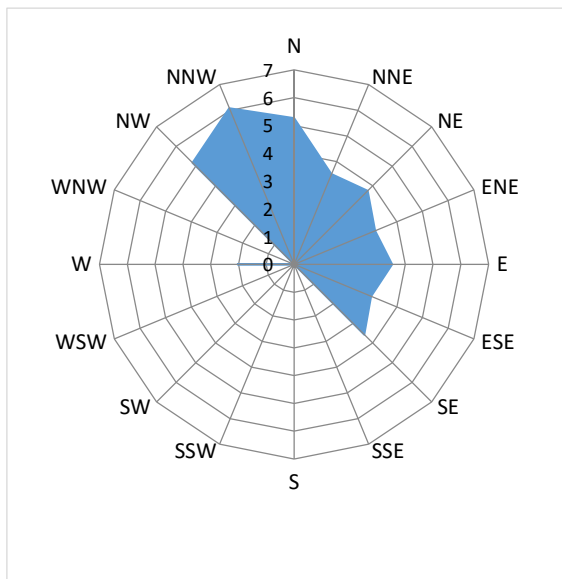
Data	Ora	Velocità	Direzione	Settore
25/08/2020	14:00:40	0,65	142,65	SE
25/08/2020	15:00:40	2,03	269,27	W
25/08/2020	16:00:40	3,17	86,07	E
25/08/2020	17:00:40	4,83	126,31	SE
25/08/2020	18:00:40	1,36	30,58	NNE
25/08/2020	19:00:40	1,25	109,33	ESE
25/08/2020	20:00:40	1,51	7,43	N
25/08/2020	21:00:40	4,29	10,48	N
25/08/2020	22:00:40	3,11	9,67	N
25/08/2020	23:00:40	3,12	16,55	NNE
26/08/2020	00:00:40	6,10	67,09	ENE
26/08/2020	01:00:40	5,51	322,73	NW
26/08/2020	02:00:40	4,17	338,77	NNW
26/08/2020	03:00:40	3,42	24,18	NNE
26/08/2020	04:00:40	4,11	12,64	NNE
26/08/2020	05:00:40	3,42	0,35	N
26/08/2020	06:00:40	3,46	311,87	NW
26/08/2020	07:00:40	2,25	359,45	N
26/08/2020	08:00:40	4,22	26,01	NNE
26/08/2020	09:00:40	2,72	3,81	N
26/08/2020	10:00:40	2,83	15,67	NNE
26/08/2020	11:00:40	3,73	335,71	NNW
26/08/2020	12:00:40	5,06	327,96	NNW
26/08/2020	13:00:40	6,44	348,30	NNW
26/08/2020	14:00:40	6,05	348,82	N
26/08/2020	15:00:40	7,46	346,78	NNW
26/08/2020	16:00:40	7,73	343,70	NNW
26/08/2020	17:00:40	8,27	0,86	N
26/08/2020	18:00:40	8,06	341,50	NNW
26/08/2020	19:00:40	8,18	334,36	NNW
26/08/2020	20:00:40	4,69	333,72	NNW
26/08/2020	21:00:40	3,54	336,09	NNW
26/08/2020	22:00:40	2,82	349,31	N
26/08/2020	23:00:40	4,26	353,70	N
27/08/2020	00:00:40	3,53	0,24	N
27/08/2020	01:00:40	3,61	19,96	NNE
27/08/2020	02:00:40	4,18	358,38	N
27/08/2020	03:00:40	3,98	355,96	N
27/08/2020	04:00:40	4,57	10,91	N
27/08/2020	05:00:40	3,88	349,54	N
27/08/2020	06:00:40	2,73	351,84	N
27/08/2020	07:00:40	4,99	10,43	N
27/08/2020	08:00:40	4,51	11,66	NNE
27/08/2020	09:00:40	3,43	17,55	NNE
27/08/2020	10:00:40	3,58	5,22	N
27/08/2020	11:00:40	2,52	357,17	N
27/08/2020	12:00:40	1,95	7,34	N
27/08/2020	13:00:40	3,66	75,26	ENE
27/08/2020	14:00:40	1,81	32,54	NNE
27/08/2020	15:00:40	3,39	336,21	NNW

Data	Ora	Velocità	Direzione	Settore
27/08/2020	16:00:40	6,48	349,27	N
27/08/2020	17:00:40	5,15	358,32	N
27/08/2020	18:00:40	5,96	335,18	NNW
27/08/2020	19:00:40	5,11	335,33	NNW
27/08/2020	20:00:40	3,43	347,47	NNW
27/08/2020	21:00:40	3,36	41,21	NE
27/08/2020	22:00:40	3,21	1,44	N
27/08/2020	23:00:40	5,70	352,99	N
28/08/2020	00:00:40	4,18	5,36	N
28/08/2020	01:00:40	4,62	354,34	N
28/08/2020	02:00:40	4,77	346,29	NNW
28/08/2020	03:00:40	4,30	5,42	N
28/08/2020	04:00:40	6,90	2,13	N
28/08/2020	05:00:40	6,22	355,38	N
28/08/2020	06:00:40	3,82	333,66	NNW
28/08/2020	07:00:40	5,09	354,18	N
28/08/2020	08:00:40	6,39	359,63	N
28/08/2020	09:00:40	8,29	350,09	N

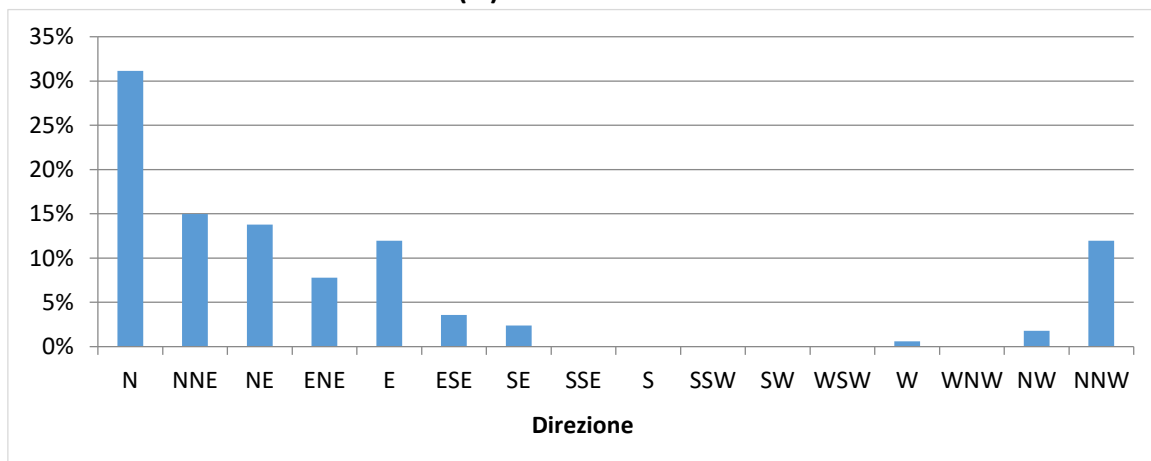
Frequenze Velocità



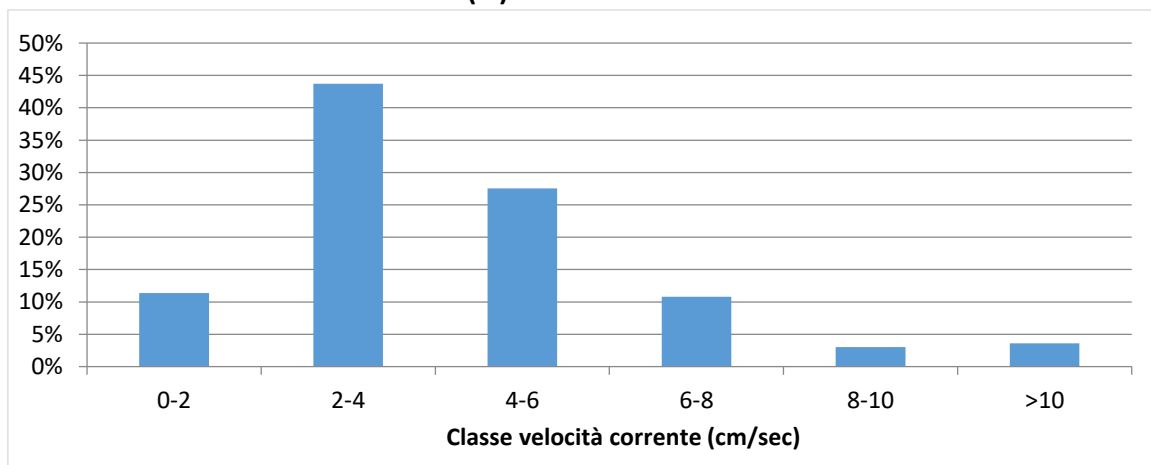
Velocità Media per settore (cm/sec)



Distribuzione (%) della direzione della corrente



Distribuzione (%) della velocità della corrente



Data	Ora	Profondità	Temperatura	Salinità	Torbidità
GG/MM/AAAA	hh:mm:ss	m	°C	psu	FTU
21/08/2020	13:36:26	7,35	26,69	38,14	2,28
21/08/2020	13:38:26	7,35	26,70	38,19	2,03
21/08/2020	13:40:26	7,34	26,73	38,13	2,26
21/08/2020	13:42:26	7,34	26,70	38,10	1,98
21/08/2020	13:44:26	7,32	26,71	38,03	2,13
21/08/2020	13:46:26	7,34	26,70	38,14	1,97
21/08/2020	13:48:26	7,34	26,60	38,25	2,63
21/08/2020	13:50:26	7,36	26,57	38,27	2,64
21/08/2020	13:52:26	7,35	26,65	38,15	2,58
21/08/2020	13:54:26	7,35	26,72	38,16	2,55
21/08/2020	13:56:26	7,35	26,73	38,06	2,36
21/08/2020	13:58:26	7,35	26,75	38,13	2,60
21/08/2020	14:00:26	7,34	26,75	38,13	2,39
21/08/2020	14:02:26	7,34	26,74	38,06	2,35
21/08/2020	14:04:26	7,33	26,75	38,06	2,26
21/08/2020	14:06:26	7,34	26,75	38,00	2,25
21/08/2020	14:08:26	7,33	26,73	38,03	2,30
21/08/2020	14:10:26	7,37	26,72	38,02	2,14
21/08/2020	14:12:26	7,35	26,73	38,01	2,28
21/08/2020	14:14:26	7,38	26,71	37,99	2,14
21/08/2020	14:16:26	7,38	26,73	38,00	2,09
21/08/2020	14:18:26	7,36	26,75	38,00	2,47
21/08/2020	14:20:26	7,39	26,75	38,01	2,19
21/08/2020	14:22:26	7,37	26,73	38,01	2,15
21/08/2020	14:24:26	7,39	26,74	38,03	2,09
21/08/2020	14:26:26	7,38	26,75	38,01	2,33
21/08/2020	14:28:26	7,38	26,77	37,98	2,35
21/08/2020	14:30:26	7,41	26,75	38,00	2,59
21/08/2020	14:32:26	7,41	26,75	38,01	2,26
21/08/2020	14:34:26	7,40	26,77	38,00	2,25
21/08/2020	14:36:26	7,42	26,80	37,99	2,11
21/08/2020	14:38:27	7,42	26,79	37,99	2,26
21/08/2020	14:40:26	7,42	26,74	37,97	2,11
21/08/2020	14:42:26	7,43	26,77	37,94	2,20
21/08/2020	14:44:26	7,41	26,74	37,96	2,19
21/08/2020	14:46:26	7,46	26,74	37,97	2,06
21/08/2020	14:48:26	7,41	26,73	37,96	2,17
21/08/2020	14:50:26	7,43	26,74	37,94	2,26
21/08/2020	14:52:26	7,41	26,73	37,96	2,18
21/08/2020	14:54:26	7,43	26,75	37,94	2,23
21/08/2020	14:56:26	7,41	26,74	37,96	2,21
21/08/2020	14:58:26	7,42	26,75	37,95	2,14
21/08/2020	15:00:26	7,43	26,75	37,94	2,04
21/08/2020	15:02:26	7,46	26,74	37,97	2,19
21/08/2020	15:04:26	7,44	26,76	37,94	2,05
21/08/2020	15:06:26	7,45	26,77	37,93	2,12
21/08/2020	15:08:26	7,46	26,75	37,95	2,18
21/08/2020	15:10:26	7,46	26,77	37,95	2,11
21/08/2020	15:12:26	7,46	26,75	37,94	2,13

Data	Ora	Profondità	Temperatura	Salinità	Torbidità
21/08/2020	15:14:26	7,47	26,75	37,96	2,18
21/08/2020	15:16:26	7,46	26,76	37,94	2,15
21/08/2020	15:18:26	7,48	26,75	37,94	3,89
21/08/2020	15:20:26	7,47	26,76	37,95	2,14
21/08/2020	15:22:26	7,48	26,76	37,95	2,18
21/08/2020	15:24:26	7,49	26,78	37,93	2,19
21/08/2020	15:26:26	7,47	26,76	37,94	2,10
21/08/2020	15:28:26	7,46	26,76	37,93	2,05
21/08/2020	15:30:26	7,48	26,76	37,94	2,07
21/08/2020	15:32:26	7,48	26,77	37,93	2,11
21/08/2020	15:34:26	7,52	26,76	37,93	2,03
21/08/2020	15:36:26	7,50	26,77	37,92	2,12
21/08/2020	15:38:26	7,48	26,75	37,95	2,18
21/08/2020	15:40:26	7,49	26,75	37,94	2,20
21/08/2020	15:42:26	7,48	26,76	37,93	2,15
21/08/2020	15:44:26	7,49	26,75	37,93	2,12
21/08/2020	15:46:26	7,49	26,76	37,94	2,11
21/08/2020	15:48:26	7,47	26,77	37,91	2,25
21/08/2020	15:50:26	7,51	26,77	37,92	2,26
21/08/2020	15:52:26	7,51	26,77	37,91	2,11
21/08/2020	15:54:26	7,52	26,76	37,93	2,14
21/08/2020	15:56:26	7,51	26,75	37,92	2,27
21/08/2020	15:58:26	7,53	26,76	37,92	2,62
21/08/2020	16:00:26	7,51	26,76	37,92	2,11
21/08/2020	16:02:26	7,53	26,76	37,92	2,07
21/08/2020	16:04:26	7,52	26,78	37,90	2,21
21/08/2020	16:06:26	7,53	26,76	37,91	2,26
21/08/2020	16:08:26	7,52	26,76	37,92	2,01
21/08/2020	16:10:26	7,51	26,76	37,92	2,10
21/08/2020	16:12:26	7,51	26,76	37,92	2,09
21/08/2020	16:14:26	7,52	26,78	37,90	2,17
21/08/2020	16:16:26	7,55	26,76	37,91	2,18
21/08/2020	16:18:26	7,55	26,77	37,90	2,17
21/08/2020	16:20:26	7,54	26,76	37,91	2,04
21/08/2020	16:22:26	7,52	26,78	37,90	2,36
21/08/2020	16:24:26	7,54	26,78	37,94	2,18
21/08/2020	16:26:26	7,55	26,76	37,91	2,10
21/08/2020	16:28:26	7,55	26,78	37,91	2,14
21/08/2020	16:30:26	7,58	26,79	37,89	2,15
21/08/2020	16:32:26	7,57	26,79	37,89	2,11
21/08/2020	16:34:26	7,58	26,80	37,89	2,03
21/08/2020	16:36:26	7,55	26,79	37,90	2,02
21/08/2020	16:38:26	7,56	26,79	37,91	2,11
21/08/2020	16:40:26	7,55	26,81	37,90	2,37
21/08/2020	16:42:26	7,55	26,80	37,90	2,29
21/08/2020	16:44:26	7,57	26,78	37,91	2,26
21/08/2020	16:46:26	7,56	26,79	37,91	2,11
21/08/2020	16:48:26	7,56	26,79	37,90	2,21
21/08/2020	16:50:26	7,58	26,78	37,92	2,19
21/08/2020	16:52:26	7,57	26,80	37,90	2,05

Data	Ora	Profondità	Temperatura	Salinità	Torbidità
21/08/2020	16:54:26	7,59	26,79	37,90	1,97
21/08/2020	16:56:26	7,58	26,79	37,89	2,19
21/08/2020	16:58:26	7,59	26,79	37,89	2,26
21/08/2020	17:00:26	7,59	26,79	37,88	2,18
21/08/2020	17:02:26	7,61	26,78	37,90	2,05
21/08/2020	17:04:26	7,61	26,78	37,88	2,10
21/08/2020	17:06:26	7,60	26,78	37,90	2,13
21/08/2020	17:08:26	7,58	26,76	37,91	2,17
21/08/2020	17:10:26	7,59	26,76	37,90	2,14
21/08/2020	17:12:26	7,57	26,76	37,90	2,15
21/08/2020	17:14:26	7,60	26,77	37,90	2,17
21/08/2020	17:16:26	7,61	26,81	37,88	2,23
21/08/2020	17:18:26	7,60	26,77	37,89	2,13
21/08/2020	17:20:26	7,59	26,80	37,90	2,13
21/08/2020	17:22:26	7,61	26,77	37,90	2,17
21/08/2020	17:24:26	7,58	26,76	37,90	2,25
21/08/2020	17:26:26	7,59	26,78	37,90	2,23
21/08/2020	17:28:26	7,61	26,78	37,90	2,33
21/08/2020	17:30:26	7,62	26,81	37,87	2,10
21/08/2020	17:32:26	7,62	26,81	37,87	2,17
21/08/2020	17:34:26	7,61	26,80	37,88	2,30
21/08/2020	17:36:26	7,61	26,79	37,88	2,11
21/08/2020	17:38:26	7,58	26,80	37,87	2,15
21/08/2020	17:40:26	7,57	26,80	37,87	2,22
21/08/2020	17:42:26	7,60	26,80	37,88	2,23
21/08/2020	17:44:26	7,60	26,78	37,89	2,13
21/08/2020	17:46:26	7,61	26,82	37,85	2,21
21/08/2020	17:48:26	7,60	26,81	37,86	2,06
21/08/2020	17:50:26	7,58	26,79	37,86	2,25
21/08/2020	17:52:26	7,62	26,77	37,89	2,10
21/08/2020	17:54:26	7,63	26,79	37,87	2,54
21/08/2020	17:56:26	7,66	26,78	37,87	2,13
21/08/2020	17:58:26	7,60	26,79	37,87	2,17
21/08/2020	18:00:26	7,63	26,77	37,87	2,29
21/08/2020	18:02:26	7,63	26,78	37,88	2,11
21/08/2020	18:04:26	7,64	26,76	37,90	2,14
21/08/2020	18:06:26	7,64	26,77	37,87	2,18
21/08/2020	18:08:26	7,62	26,78	37,86	2,19
21/08/2020	18:10:26	7,61	26,75	37,89	2,22
21/08/2020	18:12:26	7,60	26,75	37,89	2,12
21/08/2020	18:14:26	7,64	26,75	37,89	2,20
21/08/2020	18:16:26	7,63	26,75	37,90	2,15
21/08/2020	18:18:26	7,57	26,73	37,90	2,18
21/08/2020	18:20:26	7,65	26,76	37,90	2,31
21/08/2020	18:22:26	7,59	26,78	37,87	2,10
21/08/2020	18:24:26	7,63	26,76	37,89	2,21
21/08/2020	18:26:26	7,63	26,76	37,88	2,00
21/08/2020	18:28:26	7,59	26,75	37,88	2,06
21/08/2020	18:30:26	7,60	26,74	37,88	2,05
21/08/2020	18:32:26	7,62	26,76	37,89	2,25

Data	Ora	Profondità	Temperatura	Salinità	Torbidità
21/08/2020	18:34:26	7,64	26,76	37,92	2,42
21/08/2020	18:36:26	7,57	26,76	37,89	2,21
21/08/2020	18:38:26	7,62	26,76	37,91	2,15
21/08/2020	18:40:26	7,59	26,76	37,87	2,22
21/08/2020	18:42:26	7,66	26,76	37,87	2,17
21/08/2020	18:44:26	7,58	26,74	37,88	2,03
21/08/2020	18:46:26	7,63	26,74	37,88	2,21
21/08/2020	18:48:26	7,61	26,73	37,89	2,03
21/08/2020	18:50:26	7,59	26,77	37,89	2,46
21/08/2020	18:52:26	7,56	26,77	37,89	2,19
21/08/2020	18:54:26	7,54	26,76	37,87	2,11
21/08/2020	18:56:26	7,61	26,76	37,87	1,98
21/08/2020	18:58:26	7,56	26,75	37,89	2,20
21/08/2020	19:00:26	7,55	26,77	37,91	2,06
21/08/2020	19:02:26	7,62	26,76	37,88	2,12
21/08/2020	19:04:26	7,56	26,76	37,90	2,22
21/08/2020	19:06:26	7,59	26,77	37,88	2,14
21/08/2020	19:08:26	7,57	26,75	37,90	2,02
21/08/2020	19:10:26	7,64	26,75	37,91	2,13
21/08/2020	19:12:26	7,60	26,76	37,88	1,89
21/08/2020	19:14:26	7,57	26,76	37,92	2,27
21/08/2020	19:16:26	7,60	26,77	37,88	2,09
21/08/2020	19:18:26	7,58	26,76	37,88	2,04
21/08/2020	19:20:26	7,52	26,76	37,89	2,14
21/08/2020	19:22:26	7,63	26,75	37,89	2,30
21/08/2020	19:24:26	7,62	26,76	37,90	2,17
21/08/2020	19:26:26	7,59	26,78	37,93	2,03
21/08/2020	19:28:26	7,46	26,77	37,98	2,14
21/08/2020	19:30:26	7,55	26,79	37,95	2,00
21/08/2020	19:32:26	7,53	26,78	37,96	2,26
21/08/2020	19:34:26	7,56	26,78	37,96	2,05
21/08/2020	19:36:26	7,56	26,80	37,90	2,19
21/08/2020	19:38:26	7,57	26,80	37,93	2,20
21/08/2020	19:40:26	7,55	26,81	37,90	2,05
21/08/2020	19:42:26	7,54	26,82	37,93	2,17
21/08/2020	19:44:26	7,56	26,80	37,95	2,18
21/08/2020	19:46:26	7,60	26,81	37,92	2,03
21/08/2020	19:48:26	7,58	26,82	37,93	2,10
21/08/2020	19:50:26	7,43	26,81	37,91	2,15
21/08/2020	19:52:26	7,61	26,77	37,96	2,12
21/08/2020	19:54:26	7,45	26,70	37,99	2,05
21/08/2020	19:56:26	7,51	26,29	38,03	2,09
21/08/2020	19:58:26	7,52	26,11	38,07	2,30
21/08/2020	20:00:26	7,64	26,12	38,08	2,30
21/08/2020	20:02:26	7,53	26,59	38,05	2,13
21/08/2020	20:04:26	7,47	26,77	37,97	2,18
21/08/2020	20:06:26	7,61	26,70	37,99	2,30
21/08/2020	20:08:26	7,58	26,71	37,99	2,06
21/08/2020	20:10:26	7,58	26,70	37,99	2,09
21/08/2020	20:12:26	7,51	26,72	37,99	2,17

Data	Ora	Profondità	Temperatura	Salinità	Torbidità
21/08/2020	20:14:26	7,50	26,73	37,97	2,13
21/08/2020	20:16:26	7,52	26,76	37,98	2,22
21/08/2020	20:18:26	7,52	26,75	37,98	2,19
21/08/2020	20:20:26	7,44	26,73	37,99	2,19
21/08/2020	20:22:26	7,48	26,66	37,99	2,01
21/08/2020	20:24:26	7,42	26,25	38,04	2,33
21/08/2020	20:26:26	7,48	26,66	38,01	2,33
21/08/2020	20:28:26	7,48	26,67	37,99	2,14
21/08/2020	20:30:26	7,42	26,70	37,99	2,11
21/08/2020	20:32:26	7,46	26,72	37,98	2,71
21/08/2020	20:34:26	7,55	26,76	37,96	2,77
21/08/2020	20:36:26	7,54	26,71	37,96	2,22
21/08/2020	20:38:26	7,56	26,68	37,99	2,09
21/08/2020	20:40:26	7,47	26,72	37,98	2,41
21/08/2020	20:42:26	7,54	26,72	37,98	2,30
21/08/2020	20:44:26	7,51	26,66	38,00	2,10
21/08/2020	20:46:26	7,54	26,15	38,06	2,25
21/08/2020	20:48:26	7,52	26,47	38,08	2,18
21/08/2020	20:50:26	7,43	26,29	38,05	2,27
21/08/2020	20:52:26	7,47	26,69	37,99	2,38
21/08/2020	20:54:26	7,50	26,58	37,98	2,18
21/08/2020	20:56:26	7,50	26,66	38,00	2,11
21/08/2020	20:58:26	7,43	26,52	38,09	2,39
21/08/2020	21:00:26	7,46	26,67	37,99	2,23
21/08/2020	21:02:26	7,41	26,70	37,98	2,48
21/08/2020	21:04:26	7,38	26,75	37,97	2,70
21/08/2020	21:06:26	7,36	26,75	37,96	2,88
21/08/2020	21:08:26	7,45	26,71	37,97	2,62
21/08/2020	21:10:26	7,42	26,72	37,97	2,78
21/08/2020	21:12:26	7,48	26,77	37,95	3,03
21/08/2020	21:14:26	7,45	26,75	37,97	2,91
21/08/2020	21:16:26	7,51	26,76	37,94	3,05
21/08/2020	21:18:26	7,43	26,76	37,97	2,74
21/08/2020	21:20:26	7,38	26,78	37,95	2,83
21/08/2020	21:22:26	7,44	26,79	37,96	2,69
21/08/2020	21:24:26	7,39	26,81	37,93	2,44
21/08/2020	21:26:26	7,37	26,76	37,97	2,45
21/08/2020	21:28:26	7,36	26,80	37,95	2,41
21/08/2020	21:30:26	7,46	26,80	37,95	2,25
21/08/2020	21:32:26	7,43	26,84	37,91	2,06
21/08/2020	21:34:26	7,38	26,84	37,93	2,07
21/08/2020	21:36:26	7,36	26,80	37,94	2,05
21/08/2020	21:38:26	7,44	26,81	37,94	2,05
21/08/2020	21:40:26	7,43	26,79	37,95	2,13
21/08/2020	21:42:26	7,41	26,81	37,94	2,14
21/08/2020	21:44:26	7,38	26,80	37,93	2,48
21/08/2020	21:46:26	7,34	26,76	37,97	2,62
21/08/2020	21:48:26	7,37	26,78	37,95	2,06
21/08/2020	21:50:26	7,39	26,81	37,94	2,14
21/08/2020	21:52:26	7,39	26,77	37,95	2,44

Data	Ora	Profondità	Temperatura	Salinità	Torbidità
21/08/2020	21:54:26	7,40	26,81	37,93	2,05
21/08/2020	21:56:26	7,42	26,81	37,93	2,14
21/08/2020	21:58:26	7,36	26,81	37,94	2,07
21/08/2020	22:00:26	7,30	26,82	37,94	2,05
21/08/2020	22:02:26	7,39	26,82	37,93	1,93
21/08/2020	22:04:26	7,37	26,81	37,95	2,09
21/08/2020	22:06:26	7,36	26,84	37,92	1,97
21/08/2020	22:08:26	7,37	26,82	37,93	2,07
21/08/2020	22:10:26	7,32	26,83	37,91	2,00
21/08/2020	22:12:26	7,24	26,84	37,91	1,89
21/08/2020	22:14:26	7,31	26,83	37,93	1,93
21/08/2020	22:16:26	7,27	26,81	37,94	2,02
21/08/2020	22:18:26	7,29	26,79	37,95	2,04
21/08/2020	22:20:26	7,37	26,78	37,95	2,01
21/08/2020	22:22:26	7,33	26,78	37,95	1,94
21/08/2020	22:24:26	7,25	26,77	37,96	2,28
21/08/2020	22:26:26	7,33	26,77	37,95	2,20
21/08/2020	22:28:26	7,38	26,80	37,94	1,98
21/08/2020	22:30:26	7,34	26,80	37,94	1,94
21/08/2020	22:32:26	7,32	26,80	37,95	2,00
21/08/2020	22:34:26	7,27	26,77	37,97	2,04
21/08/2020	22:36:26	7,35	26,79	37,95	1,93
21/08/2020	22:38:26	7,21	26,78	37,96	1,96
21/08/2020	22:40:26	7,27	26,79	37,95	2,04
21/08/2020	22:42:26	7,25	26,82	37,93	2,03
21/08/2020	22:44:26	7,30	26,81	37,93	2,05
21/08/2020	22:46:26	7,29	26,85	37,90	1,95
21/08/2020	22:48:26	7,31	26,81	37,94	1,95
21/08/2020	22:50:26	7,26	26,81	37,93	1,95
21/08/2020	22:52:26	7,30	26,84	37,91	1,98
21/08/2020	22:54:26	7,29	26,84	37,90	1,89
21/08/2020	22:56:26	7,30	26,83	37,93	1,95
21/08/2020	22:58:26	7,30	26,83	37,92	1,93
21/08/2020	23:00:26	7,23	26,81	37,93	2,01
21/08/2020	23:02:26	7,28	26,82	37,93	1,84
21/08/2020	23:04:26	7,25	26,81	37,94	1,95
21/08/2020	23:06:26	7,34	26,80	37,93	1,95
21/08/2020	23:08:26	7,23	26,81	37,93	2,02
21/08/2020	23:10:26	7,25	26,80	37,94	1,87
21/08/2020	23:12:26	7,20	26,79	37,96	2,02
21/08/2020	23:14:26	7,32	26,80	37,96	1,90
21/08/2020	23:16:26	7,26	26,81	37,94	1,92
21/08/2020	23:18:26	7,24	26,81	37,94	1,93
21/08/2020	23:20:26	7,21	26,81	37,95	1,82
21/08/2020	23:22:26	7,22	26,84	37,93	1,81
21/08/2020	23:24:26	7,19	26,81	37,94	1,97
21/08/2020	23:26:26	7,28	26,80	37,95	2,13
21/08/2020	23:28:26	7,23	26,79	37,96	1,88
21/08/2020	23:30:26	7,20	26,80	37,94	1,87
21/08/2020	23:32:26	7,24	26,78	37,96	2,04

Data	Ora	Profondità	Temperatura	Salinità	Torbidità
21/08/2020	23:34:26	7,26	26,79	37,96	2,00
21/08/2020	23:36:26	7,17	26,80	37,96	1,77
21/08/2020	23:38:26	7,25	26,81	37,95	1,85
21/08/2020	23:40:26	7,20	26,81	37,95	1,90
21/08/2020	23:42:26	7,20	26,79	37,94	2,06
21/08/2020	23:44:26	7,23	26,81	37,94	2,01
21/08/2020	23:46:26	7,25	26,81	37,94	1,93
21/08/2020	23:48:26	7,26	26,80	37,94	1,95
21/08/2020	23:50:26	7,21	26,81	37,92	2,07
21/08/2020	23:52:26	7,23	26,80	37,94	1,96
21/08/2020	23:54:26	7,21	26,83	37,89	2,04
21/08/2020	23:56:26	7,25	26,80	37,96	1,78
21/08/2020	23:58:26	7,25	26,77	37,97	1,94
22/08/2020	00:00:26	7,23	26,77	37,96	1,98
22/08/2020	00:02:26	7,20	26,63	37,97	2,22
22/08/2020	00:04:26	7,19	26,74	37,96	2,04
22/08/2020	00:06:26	7,21	26,74	37,98	2,05
22/08/2020	00:08:26	7,21	26,73	37,96	2,11
22/08/2020	00:10:26	7,21	26,76	37,95	1,94
22/08/2020	00:12:26	7,21	26,73	37,97	1,97
22/08/2020	00:14:26	7,21	26,65	37,97	2,29
22/08/2020	00:16:26	7,19	26,74	37,94	2,27
22/08/2020	00:18:26	7,20	26,70	37,98	2,19
22/08/2020	00:20:26	7,25	26,77	37,96	1,92
22/08/2020	00:22:26	7,24	26,77	37,97	1,88
22/08/2020	00:24:26	7,25	26,76	37,96	2,03
22/08/2020	00:26:26	7,20	26,75	37,95	2,09
22/08/2020	00:28:26	7,22	26,71	37,96	2,05
22/08/2020	00:30:26	7,25	26,66	37,96	2,21
22/08/2020	00:32:26	7,20	26,68	37,99	2,13
22/08/2020	00:34:26	7,23	26,65	37,95	2,29
22/08/2020	00:36:26	7,24	26,64	37,97	2,29
22/08/2020	00:38:26	7,19	26,70	37,96	2,09
22/08/2020	00:40:26	7,24	26,71	37,97	2,06
22/08/2020	00:42:26	7,22	26,73	37,96	2,10
22/08/2020	00:44:26	7,23	26,74	37,97	1,97
22/08/2020	00:46:26	7,16	26,74	37,98	2,09
22/08/2020	00:48:26	7,22	26,70	37,95	2,14
22/08/2020	00:50:26	7,23	26,65	37,98	2,10
22/08/2020	00:52:26	7,24	26,64	37,98	2,20
22/08/2020	00:54:26	7,20	26,64	37,97	2,27
22/08/2020	00:56:26	7,20	26,64	37,99	2,28
22/08/2020	00:58:26	7,25	26,65	37,97	2,04
22/08/2020	01:00:26	7,21	26,69	37,99	2,06
22/08/2020	01:02:26	7,25	26,73	37,96	1,97
22/08/2020	01:04:26	7,19	26,66	37,97	2,09
22/08/2020	01:06:26	7,21	26,65	37,97	2,05
22/08/2020	01:08:26	7,20	26,72	37,96	2,10
22/08/2020	01:10:26	7,20	26,70	37,96	2,19
22/08/2020	01:12:26	7,25	26,70	37,97	2,00

Data	Ora	Profondità	Temperatura	Salinità	Torbidità
22/08/2020	01:14:26	7,24	26,73	37,96	2,85
22/08/2020	01:16:26	7,26	26,70	37,98	2,10
22/08/2020	01:18:26	7,23	26,72	37,97	2,00
22/08/2020	01:20:26	7,24	26,75	37,97	1,92
22/08/2020	01:22:26	7,22	26,76	37,95	1,92
22/08/2020	01:24:26	7,23	26,76	37,96	1,94
22/08/2020	01:26:26	7,23	26,76	37,96	2,06
22/08/2020	01:28:26	7,25	26,77	37,96	2,12
22/08/2020	01:30:26	7,24	26,78	37,90	1,98
22/08/2020	01:32:26	7,22	26,79	37,92	1,86
22/08/2020	01:34:26	7,21	26,78	37,92	2,02
22/08/2020	01:36:26	7,23	26,76	37,89	2,21
22/08/2020	01:38:26	7,24	26,77	37,95	1,90
22/08/2020	01:40:26	7,24	26,75	37,96	1,84
22/08/2020	01:42:26	7,25	26,77	37,93	1,94
22/08/2020	01:44:26	7,23	26,75	37,95	2,85
22/08/2020	01:46:26	7,26	26,74	37,91	1,92
22/08/2020	01:48:26	7,24	26,75	37,91	2,13
22/08/2020	01:50:26	7,26	26,73	37,90	2,04
22/08/2020	01:52:26	7,25	26,75	37,92	2,28
22/08/2020	01:54:26	7,23	26,76	37,96	1,92
22/08/2020	01:56:26	7,26	26,60	37,99	2,10
22/08/2020	01:58:26	7,25	26,75	37,95	1,89
22/08/2020	02:00:26	7,25	26,76	37,95	2,17
22/08/2020	02:02:26	7,25	26,62	38,00	1,89
22/08/2020	02:04:26	7,24	26,71	37,97	1,97
22/08/2020	02:06:26	7,26	26,69	38,00	1,90
22/08/2020	02:08:26	7,27	26,72	37,96	2,01
22/08/2020	02:10:26	7,25	26,67	38,00	2,05
22/08/2020	02:12:26	7,26	26,74	37,95	1,93
22/08/2020	02:14:26	7,27	26,70	37,99	1,87
22/08/2020	02:16:26	7,26	26,73	37,97	2,05
22/08/2020	02:18:26	7,28	26,78	37,94	2,06
22/08/2020	02:20:26	7,26	26,73	37,94	1,95
22/08/2020	02:22:26	7,28	26,75	37,96	1,86
22/08/2020	02:24:26	7,27	26,73	37,95	2,01
22/08/2020	02:26:26	7,29	26,75	37,95	1,97
22/08/2020	02:28:26	7,31	26,61	37,99	2,00
22/08/2020	02:30:26	7,28	26,74	37,95	1,94
22/08/2020	02:32:26	7,26	26,69	37,97	1,97
22/08/2020	02:34:26	7,30	26,36	37,97	2,50
22/08/2020	02:36:26	7,27	26,25	38,02	2,23
22/08/2020	02:38:26	7,30	26,31	38,04	2,26
22/08/2020	02:40:26	7,30	26,16	38,06	2,19
22/08/2020	02:42:26	7,33	26,24	38,05	2,53
22/08/2020	02:44:26	7,30	26,29	38,01	2,45
22/08/2020	02:46:26	7,30	26,31	38,03	2,35
22/08/2020	02:48:26	7,33	26,26	38,04	2,31
22/08/2020	02:50:26	7,33	26,34	38,02	2,51
22/08/2020	02:52:26	7,30	26,54	38,01	2,17

Data	Ora	Profondità	Temperatura	Salinità	Torbidità
22/08/2020	02:54:26	7,32	26,51	38,03	2,11
22/08/2020	02:56:26	7,31	26,61	37,98	2,02
22/08/2020	02:58:26	7,31	26,69	37,99	1,88
22/08/2020	03:00:26	7,33	26,62	37,98	2,17
22/08/2020	03:02:26	7,32	26,65	37,98	2,01
22/08/2020	03:04:26	7,33	26,71	37,97	1,96
22/08/2020	03:06:26	7,34	26,64	37,98	2,12
22/08/2020	03:08:26	7,34	26,53	38,00	2,26
22/08/2020	03:10:26	7,34	26,69	37,98	2,06
22/08/2020	03:12:26	7,35	26,66	37,97	1,97
22/08/2020	03:14:26	7,30	26,64	38,00	2,03
22/08/2020	03:16:26	7,34	26,75	37,96	1,89
22/08/2020	03:18:26	7,34	26,60	37,98	2,26
22/08/2020	03:20:26	7,33	26,75	37,94	1,90
22/08/2020	03:22:26	7,31	26,75	37,96	1,89
22/08/2020	03:24:26	7,35	26,74	37,98	1,77
22/08/2020	03:26:26	7,36	26,74	37,96	1,92
22/08/2020	03:28:26	7,35	26,70	37,97	1,98
22/08/2020	03:30:26	7,37	26,64	37,97	1,95
22/08/2020	03:32:26	7,38	26,73	37,96	1,97
22/08/2020	03:34:26	7,36	26,62	37,97	2,01
22/08/2020	03:36:26	7,36	26,70	37,97	2,00
22/08/2020	03:38:26	7,33	26,67	37,97	1,94
22/08/2020	03:40:26	7,38	26,65	37,99	2,14
22/08/2020	03:42:26	7,36	26,69	37,98	1,97
22/08/2020	03:44:26	7,38	26,71	37,97	2,01
22/08/2020	03:46:26	7,36	26,71	37,96	1,86
22/08/2020	03:48:26	7,37	26,73	37,97	1,85
22/08/2020	03:50:26	7,39	26,72	37,97	1,89
22/08/2020	03:52:26	7,41	26,74	37,95	2,00
22/08/2020	03:54:26	7,41	26,72	37,98	1,94
22/08/2020	03:56:26	7,37	26,75	37,96	1,82
22/08/2020	03:58:26	7,38	26,72	37,98	1,86
22/08/2020	04:00:26	7,42	26,73	37,90	1,90
22/08/2020	04:02:26	7,42	26,75	37,95	2,02
22/08/2020	04:04:26	7,42	26,74	37,96	1,82
22/08/2020	04:06:26	7,40	26,74	37,96	1,84
22/08/2020	04:08:26	7,42	26,72	37,98	2,00
22/08/2020	04:10:26	7,43	26,73	37,98	2,89
22/08/2020	04:12:26	7,41	26,73	37,96	1,86
22/08/2020	04:14:26	7,41	26,74	37,95	1,88
22/08/2020	04:16:26	7,41	26,75	37,96	1,89
22/08/2020	04:18:26	7,41	26,75	37,98	1,89
22/08/2020	04:20:26	7,42	26,74	37,99	2,01
22/08/2020	04:22:26	7,40	26,76	37,98	1,93
22/08/2020	04:24:26	7,40	26,76	37,97	1,79
22/08/2020	04:26:26	7,41	26,78	37,96	1,98
22/08/2020	04:28:26	7,42	26,76	37,97	1,92
22/08/2020	04:30:26	7,41	26,74	37,99	1,82
22/08/2020	04:32:26	7,45	26,75	37,98	1,87

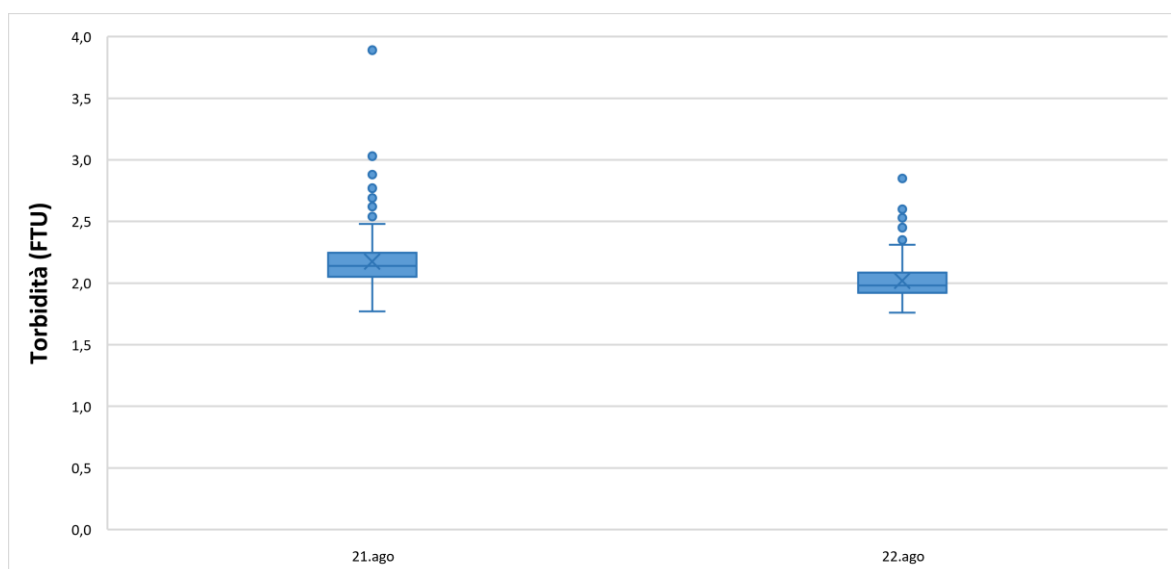
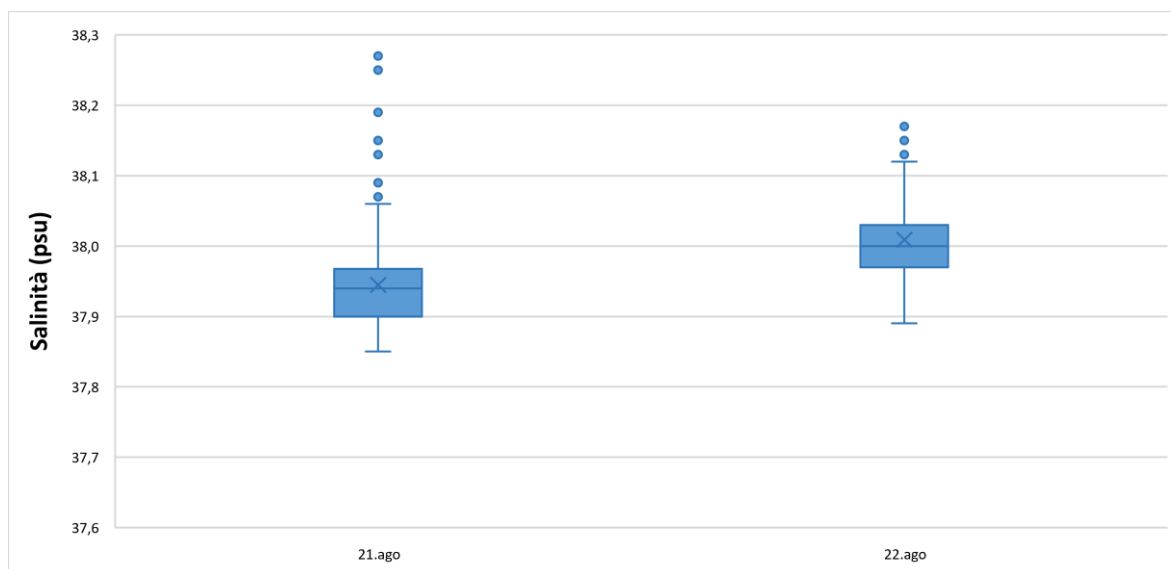
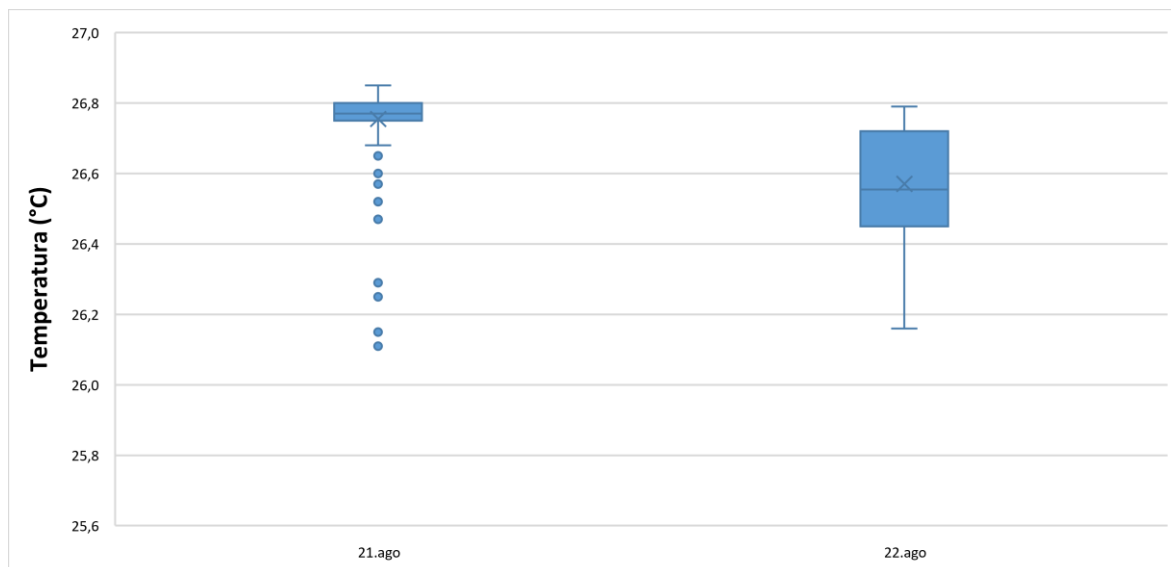
Data	Ora	Profondità	Temperatura	Salinità	Torbidità
22/08/2020	04:34:26	7,43	26,73	37,98	1,94
22/08/2020	04:36:26	7,43	26,69	37,98	1,96
22/08/2020	04:38:26	7,46	26,70	37,99	1,89
22/08/2020	04:40:26	7,43	26,71	37,97	1,76
22/08/2020	04:42:26	7,49	26,69	37,98	1,97
22/08/2020	04:44:26	7,43	26,70	38,00	2,03
22/08/2020	04:46:26	7,46	26,65	38,00	1,94
22/08/2020	04:48:26	7,43	26,65	38,02	1,88
22/08/2020	04:50:26	7,44	26,65	38,00	1,89
22/08/2020	04:52:26	7,45	26,70	38,01	1,94
22/08/2020	04:54:26	7,45	26,71	38,02	1,81
22/08/2020	04:56:26	7,46	26,65	38,02	1,90
22/08/2020	04:58:26	7,46	26,65	38,03	1,95
22/08/2020	05:00:26	7,45	26,62	38,01	2,56
22/08/2020	05:02:26	7,48	26,58	38,02	2,03
22/08/2020	05:04:26	7,46	26,54	38,02	1,95
22/08/2020	05:06:26	7,48	26,54	38,01	2,00
22/08/2020	05:08:26	7,47	26,52	38,01	2,04
22/08/2020	05:10:26	7,47	26,50	38,02	2,10
22/08/2020	05:12:26	7,47	26,46	38,01	2,06
22/08/2020	05:14:26	7,50	26,48	38,01	2,02
22/08/2020	05:16:26	7,50	26,44	38,00	2,22
22/08/2020	05:18:26	7,46	26,43	37,99	2,21
22/08/2020	05:20:26	7,47	26,40	38,00	2,03
22/08/2020	05:22:26	7,47	26,40	38,02	2,01
22/08/2020	05:24:26	7,48	26,47	38,01	2,09
22/08/2020	05:26:26	7,49	26,40	38,01	2,22
22/08/2020	05:28:26	7,49	26,39	38,05	2,11
22/08/2020	05:30:26	7,47	26,48	38,03	2,02
22/08/2020	05:32:26	7,51	26,54	38,03	1,93
22/08/2020	05:34:26	7,49	26,46	38,03	2,07
22/08/2020	05:36:26	7,51	26,54	38,02	2,12
22/08/2020	05:38:26	7,50	26,53	38,03	2,02
22/08/2020	05:40:26	7,49	26,58	38,04	1,96
22/08/2020	05:42:26	7,51	26,54	38,00	1,92
22/08/2020	05:44:26	7,49	26,55	38,01	2,03
22/08/2020	05:46:26	7,52	26,49	38,07	2,07
22/08/2020	05:48:26	7,49	26,56	38,02	1,90
22/08/2020	05:50:26	7,51	26,54	38,00	1,89
22/08/2020	05:52:26	7,53	26,54	38,05	2,01
22/08/2020	05:54:26	7,50	26,52	38,03	1,97
22/08/2020	05:56:26	7,51	26,50	38,01	1,95
22/08/2020	05:58:26	7,50	26,45	38,03	2,00
22/08/2020	06:00:26	7,48	26,49	38,02	2,17
22/08/2020	06:02:26	7,51	26,50	38,03	2,21
22/08/2020	06:04:26	7,52	26,59	38,01	2,10
22/08/2020	06:06:26	7,54	26,53	38,01	2,02
22/08/2020	06:08:26	7,51	26,49	38,04	2,01
22/08/2020	06:10:26	7,54	26,52	38,02	2,09
22/08/2020	06:12:26	7,51	26,49	38,02	2,05

Data	Ora	Profondità	Temperatura	Salinità	Torbidità
22/08/2020	06:14:26	7,51	26,51	38,04	1,95
22/08/2020	06:16:26	7,51	26,50	38,04	1,95
22/08/2020	06:18:26	7,52	26,53	38,00	2,05
22/08/2020	06:20:26	7,52	26,56	38,01	2,06
22/08/2020	06:22:26	7,53	26,49	38,03	2,04
22/08/2020	06:24:26	7,52	26,48	38,04	2,01
22/08/2020	06:26:26	7,52	26,54	38,01	2,02
22/08/2020	06:28:26	7,53	26,41	38,02	2,26
22/08/2020	06:30:26	7,52	26,47	38,01	1,96
22/08/2020	06:32:26	7,54	26,42	38,02	1,96
22/08/2020	06:34:26	7,54	26,46	38,01	2,06
22/08/2020	06:36:26	7,53	26,47	38,00	2,23
22/08/2020	06:38:26	7,55	26,49	38,02	2,00
22/08/2020	06:40:26	7,52	26,55	38,02	1,95
22/08/2020	06:42:26	7,54	26,64	37,99	1,89
22/08/2020	06:44:26	7,54	26,67	37,99	1,93
22/08/2020	06:46:26	7,53	26,53	38,02	2,15
22/08/2020	06:48:26	7,54	26,44	38,03	1,97
22/08/2020	06:50:26	7,51	26,48	37,98	1,94
22/08/2020	06:52:26	7,52	26,42	38,02	2,12
22/08/2020	06:54:26	7,52	26,40	38,02	2,15
22/08/2020	06:56:26	7,55	26,40	38,00	2,09
22/08/2020	06:58:26	7,52	26,40	38,02	2,04
22/08/2020	07:00:26	7,54	26,41	38,03	2,14
22/08/2020	07:02:26	7,52	26,36	38,02	2,14
22/08/2020	07:04:26	7,51	26,27	38,02	2,12
22/08/2020	07:06:26	7,51	26,32	38,03	2,60
22/08/2020	07:08:26	7,52	26,46	38,03	1,98
22/08/2020	07:10:26	7,52	26,47	38,04	2,07
22/08/2020	07:12:26	7,52	26,45	38,03	1,88
22/08/2020	07:14:26	7,47	26,46	38,03	2,05
22/08/2020	07:16:26	7,51	26,47	38,04	1,98
22/08/2020	07:18:26	7,53	26,38	38,06	2,07
22/08/2020	07:20:26	7,54	26,38	38,04	2,10
22/08/2020	07:22:26	7,52	26,46	38,03	2,01
22/08/2020	07:24:26	7,52	26,48	38,02	1,95
22/08/2020	07:26:26	7,50	26,43	38,03	1,95
22/08/2020	07:28:26	7,51	26,37	38,04	2,01
22/08/2020	07:30:26	7,50	26,40	38,05	1,96
22/08/2020	07:32:26	7,51	26,40	38,08	1,82
22/08/2020	07:34:26	7,52	26,35	38,09	2,46
22/08/2020	07:36:26	7,53	26,39	38,06	1,96
22/08/2020	07:38:26	7,52	26,45	38,03	1,93
22/08/2020	07:40:26	7,48	26,46	38,03	1,89
22/08/2020	07:42:26	7,50	26,50	38,02	1,93
22/08/2020	07:44:26	7,50	26,50	38,00	2,03
22/08/2020	07:46:26	7,50	26,47	38,03	1,95
22/08/2020	07:48:26	7,49	26,49	38,02	1,92
22/08/2020	07:50:26	7,52	26,47	38,03	1,89
22/08/2020	07:52:26	7,46	26,49	38,01	2,06

Data	Ora	Profondità	Temperatura	Salinità	Torbidità
22/08/2020	07:54:26	7,50	26,51	38,01	1,97
22/08/2020	07:56:26	7,49	26,50	38,01	1,88
22/08/2020	07:58:26	7,50	26,51	38,01	1,94
22/08/2020	08:00:26	7,49	26,47	38,04	2,19
22/08/2020	08:02:26	7,48	26,49	38,03	1,98
22/08/2020	08:04:26	7,52	26,49	38,02	1,87
22/08/2020	08:06:26	7,48	26,47	38,02	1,86
22/08/2020	08:08:26	7,47	26,45	38,02	1,87
22/08/2020	08:10:26	7,44	26,42	38,11	1,90
22/08/2020	08:12:26	7,48	26,40	38,08	1,95
22/08/2020	08:14:26	7,50	26,44	38,03	1,90
22/08/2020	08:16:26	7,43	26,45	38,03	2,12
22/08/2020	08:18:26	7,48	26,47	38,01	2,02
22/08/2020	08:20:26	7,50	26,49	38,02	2,00
22/08/2020	08:22:26	7,43	26,43	38,03	1,80
22/08/2020	08:24:26	7,44	26,42	38,05	1,84
22/08/2020	08:26:26	7,45	26,48	38,02	1,89
22/08/2020	08:28:26	7,48	26,46	38,02	1,92
22/08/2020	08:30:26	7,48	26,44	38,04	1,94
22/08/2020	08:32:26	7,39	26,44	38,04	1,85
22/08/2020	08:34:26	7,47	26,47	38,01	1,77
22/08/2020	08:36:26	7,51	26,45	38,10	1,84
22/08/2020	08:38:26	7,48	26,46	38,15	1,89
22/08/2020	08:40:26	7,48	26,43	38,17	1,84
22/08/2020	08:42:26	7,46	26,31	38,18	1,79
22/08/2020	08:44:26	7,49	26,42	38,17	1,82
22/08/2020	08:46:26	7,47	26,37	38,17	1,89
22/08/2020	08:48:26	7,43	26,29	38,18	1,94
22/08/2020	08:50:26	7,44	26,42	38,16	1,82
22/08/2020	08:52:26	7,45	26,39	38,17	1,82
22/08/2020	08:54:26	7,46	26,44	38,15	1,96
22/08/2020	08:56:26	7,45	26,39	38,18	1,79
22/08/2020	08:58:26	7,47	26,27	38,17	1,93
22/08/2020	09:00:26	7,46	26,43	38,17	1,90
22/08/2020	09:02:26	7,44	26,19	38,17	2,05
22/08/2020	09:04:26	7,44	26,40	38,09	1,93
22/08/2020	09:06:26	7,44	26,40	38,10	1,94
22/08/2020	09:08:26	7,46	26,42	38,08	1,87
22/08/2020	09:10:26	7,45	26,41	38,06	2,01
22/08/2020	09:12:26	7,42	26,43	38,12	1,90
22/08/2020	09:14:26	7,41	26,39	38,15	1,93
22/08/2020	09:16:26	7,43	26,26	38,16	1,88
22/08/2020	09:18:26	7,41	26,32	38,18	1,90
22/08/2020	09:20:26	7,41	26,40	38,07	2,00
22/08/2020	09:22:26	7,41	26,42	38,05	1,87
22/08/2020	09:24:26	7,43	26,38	38,09	1,96
22/08/2020	09:26:26	7,42	26,37	38,13	1,96
22/08/2020	09:28:26	7,43	26,36	38,14	2,07
22/08/2020	09:30:26	7,41	26,33	38,16	1,90
22/08/2020	09:32:26	7,42	26,43	38,05	1,87

Data	Ora	Profondità	Temperatura	Salinità	Torbidità
22/08/2020	09:34:26	7,42	26,42	38,06	1,93
22/08/2020	09:36:26	7,39	26,40	38,07	2,07
22/08/2020	09:38:26	7,43	26,43	38,06	1,96
22/08/2020	09:40:26	7,38	26,39	38,09	1,92
22/08/2020	09:42:26	7,37	26,48	38,04	1,86

Andamento temporale delle variabili monitorate



Data	Ora	Velocità	Direzione	Settore
GG/MM/AAAA	hh:mm:ss	cm/sec	0-360°	
21/08/2020	13:36:26	6,01	50,63	NE
21/08/2020	13:38:26	1,91	32,26	NNE
21/08/2020	13:40:26	4,34	54,31	NE
21/08/2020	13:42:26	5,53	80,18	E
21/08/2020	13:44:26	2,84	116,41	ESE
21/08/2020	13:46:26	6,36	86,88	E
21/08/2020	13:48:26	6,24	104,68	ESE
21/08/2020	13:50:26	7,03	114,48	ESE
21/08/2020	13:52:26	7,38	100,27	E
21/08/2020	13:54:26	6,63	116,29	ESE
21/08/2020	13:56:26	4,20	111,86	ESE
21/08/2020	13:58:26	3,00	98,48	E
21/08/2020	14:00:26	2,96	91,91	E
21/08/2020	14:02:26	6,02	108,94	ESE
21/08/2020	14:04:26	4,38	110,88	ESE
21/08/2020	14:06:26	3,84	102,73	ESE
21/08/2020	14:08:26	4,70	104,94	ESE
21/08/2020	14:10:26	7,38	100,64	E
21/08/2020	14:12:26	4,92	129,63	SE
21/08/2020	14:14:26	2,77	88,35	E
21/08/2020	14:16:26	4,08	105,52	ESE
21/08/2020	14:18:26	5,50	96,05	E
21/08/2020	14:20:26	4,74	118,71	ESE
21/08/2020	14:22:26	2,77	107,87	ESE
21/08/2020	14:24:26	5,07	111,83	ESE
21/08/2020	14:26:26	4,92	101,16	E
21/08/2020	14:28:26	0,77	26,06	NNE
21/08/2020	14:30:26	6,54	102,00	ESE
21/08/2020	14:32:26	2,40	94,30	E
21/08/2020	14:34:26	3,24	116,70	ESE
21/08/2020	14:36:26	3,57	77,91	ENE
21/08/2020	14:38:27	4,54	67,98	ENE
21/08/2020	14:40:26	3,38	116,17	ESE
21/08/2020	14:42:26	1,97	45,85	NE
21/08/2020	14:44:26	4,34	86,61	E
21/08/2020	14:46:26	1,42	14,38	NNE
21/08/2020	14:48:26	4,30	68,85	ENE
21/08/2020	14:50:26	1,19	312,67	NW
21/08/2020	14:52:26	3,38	110,33	ESE
21/08/2020	14:54:26	3,65	110,09	ESE
21/08/2020	14:56:26	3,52	109,20	ESE
21/08/2020	14:58:26	4,49	114,37	ESE
21/08/2020	15:00:26	5,45	99,07	E
21/08/2020	15:02:26	2,91	75,78	ENE
21/08/2020	15:04:26	2,36	94,71	E
21/08/2020	15:06:26	4,19	111,08	ESE
21/08/2020	15:08:26	4,25	103,28	ESE
21/08/2020	15:10:26	1,34	39,31	NE
21/08/2020	15:12:26	1,87	28,90	NNE

Data	Ora	Velocità	Direzione	Settore
21/08/2020	15:14:26	5,78	101,59	ESE
21/08/2020	15:16:26	6,90	105,29	ESE
21/08/2020	15:18:26	4,12	116,39	ESE
21/08/2020	15:20:26	5,91	109,43	ESE
21/08/2020	15:22:26	4,36	102,10	ESE
21/08/2020	15:24:26	3,80	98,28	E
21/08/2020	15:26:26	3,01	105,82	ESE
21/08/2020	15:28:26	6,53	111,60	ESE
21/08/2020	15:30:26	5,25	111,52	ESE
21/08/2020	15:32:26	2,54	92,43	E
21/08/2020	15:34:26	3,11	73,52	ENE
21/08/2020	15:36:26	5,33	111,74	ESE
21/08/2020	15:38:26	4,96	120,28	ESE
21/08/2020	15:40:26	5,87	113,99	ESE
21/08/2020	15:42:26	3,77	114,96	ESE
21/08/2020	15:44:26	3,94	66,93	ENE
21/08/2020	15:46:26	2,68	101,86	ESE
21/08/2020	15:48:26	4,70	114,18	ESE
21/08/2020	15:50:26	4,05	110,55	ESE
21/08/2020	15:52:26	3,68	98,22	E
21/08/2020	15:54:26	1,92	102,45	ESE
21/08/2020	15:56:26	2,89	130,89	SE
21/08/2020	15:58:26	1,99	104,84	ESE
21/08/2020	16:00:26	4,50	108,03	ESE
21/08/2020	16:02:26	1,11	85,45	E
21/08/2020	16:04:26	4,26	118,55	ESE
21/08/2020	16:06:26	3,53	114,07	ESE
21/08/2020	16:08:26	3,53	101,61	ESE
21/08/2020	16:10:26	3,52	103,92	ESE
21/08/2020	16:12:26	6,02	120,10	ESE
21/08/2020	16:14:26	3,57	110,61	ESE
21/08/2020	16:16:26	6,32	116,78	ESE
21/08/2020	16:18:26	5,83	116,44	ESE
21/08/2020	16:20:26	7,54	112,72	ESE
21/08/2020	16:22:26	3,40	130,42	SE
21/08/2020	16:24:26	5,00	124,85	SE
21/08/2020	16:26:26	3,45	122,66	ESE
21/08/2020	16:28:26	2,94	127,40	SE
21/08/2020	16:30:26	1,52	113,69	ESE
21/08/2020	16:32:26	5,36	112,40	ESE
21/08/2020	16:34:26	3,52	139,84	SE
21/08/2020	16:36:26	4,82	123,29	ESE
21/08/2020	16:38:26	2,85	117,24	ESE
21/08/2020	16:40:26	5,33	115,38	ESE
21/08/2020	16:42:26	3,60	121,82	ESE
21/08/2020	16:44:26	2,24	94,84	E
21/08/2020	16:46:26	4,71	113,42	ESE
21/08/2020	16:48:26	2,95	98,21	E
21/08/2020	16:50:26	4,43	121,30	ESE
21/08/2020	16:52:26	2,46	132,26	SE

Data	Ora	Velocità	Direzione	Settore
21/08/2020	16:54:26	2,17	133,70	SE
21/08/2020	16:56:26	4,38	131,87	SE
21/08/2020	16:58:26	5,81	114,66	ESE
21/08/2020	17:00:26	3,88	109,91	ESE
21/08/2020	17:02:26	3,68	122,96	ESE
21/08/2020	17:04:26	6,51	117,39	ESE
21/08/2020	17:06:26	1,48	131,23	SE
21/08/2020	17:08:26	4,56	124,78	SE
21/08/2020	17:10:26	3,86	120,75	ESE
21/08/2020	17:12:26	6,87	119,84	ESE
21/08/2020	17:14:26	6,23	127,80	SE
21/08/2020	17:16:26	2,83	134,30	SE
21/08/2020	17:18:26	5,88	121,08	ESE
21/08/2020	17:20:26	2,57	118,80	ESE
21/08/2020	17:22:26	3,23	129,54	SE
21/08/2020	17:24:26	7,02	120,38	ESE
21/08/2020	17:26:26	7,85	119,45	ESE
21/08/2020	17:28:26	1,27	133,25	SE
21/08/2020	17:30:26	3,92	123,34	ESE
21/08/2020	17:32:26	2,62	150,47	SSE
21/08/2020	17:34:26	1,96	141,54	SE
21/08/2020	17:36:26	5,63	115,69	ESE
21/08/2020	17:38:26	6,20	128,97	SE
21/08/2020	17:40:26	4,54	108,96	ESE
21/08/2020	17:42:26	3,58	124,77	SE
21/08/2020	17:44:26	4,82	135,02	SE
21/08/2020	17:46:26	1,41	140,46	SE
21/08/2020	17:48:26	4,60	138,87	SE
21/08/2020	17:50:26	5,23	133,14	SE
21/08/2020	17:52:26	3,93	130,12	SE
21/08/2020	17:54:26	4,19	136,31	SE
21/08/2020	17:56:26	1,29	75,02	ENE
21/08/2020	17:58:26	6,22	139,15	SE
21/08/2020	18:00:26	3,02	120,46	ESE
21/08/2020	18:02:26	2,75	105,16	ESE
21/08/2020	18:04:26	1,78	145,40	SE
21/08/2020	18:06:26	2,76	107,83	ESE
21/08/2020	18:08:26	1,42	106,87	ESE
21/08/2020	18:10:26	8,15	129,84	SE
21/08/2020	18:12:26	6,32	133,51	SE
21/08/2020	18:14:26	3,87	127,69	SE
21/08/2020	18:16:26	6,79	128,94	SE
21/08/2020	18:18:26	7,75	141,35	SE
21/08/2020	18:20:26	3,46	107,86	ESE
21/08/2020	18:22:26	6,80	149,98	SSE
21/08/2020	18:24:26	3,26	131,85	SE
21/08/2020	18:26:26	5,24	133,04	SE
21/08/2020	18:28:26	5,74	145,39	SE
21/08/2020	18:30:26	5,69	137,07	SE
21/08/2020	18:32:26	5,03	116,22	ESE

Data	Ora	Velocità	Direzione	Settore
21/08/2020	18:34:26	3,51	68,42	ENE
21/08/2020	18:36:26	4,67	141,88	SE
21/08/2020	18:38:26	3,48	116,52	ESE
21/08/2020	18:40:26	5,62	133,12	SE
21/08/2020	18:42:26	5,24	78,39	ENE
21/08/2020	18:44:26	6,87	141,81	SE
21/08/2020	18:46:26	5,81	79,66	E
21/08/2020	18:48:26	6,08	133,41	SE
21/08/2020	18:50:26	6,74	140,85	SE
21/08/2020	18:52:26	5,63	136,14	SE
21/08/2020	18:54:26	7,41	137,57	SE
21/08/2020	18:56:26	5,22	126,84	SE
21/08/2020	18:58:26	4,31	129,71	SE
21/08/2020	19:00:26	8,66	154,49	SSE
21/08/2020	19:02:26	4,35	106,79	ESE
21/08/2020	19:04:26	6,84	138,21	SE
21/08/2020	19:06:26	8,61	135,67	SE
21/08/2020	19:08:26	8,77	125,85	SE
21/08/2020	19:10:26	2,68	73,74	ENE
21/08/2020	19:12:26	2,67	73,14	ENE
21/08/2020	19:14:26	4,92	122,20	ESE
21/08/2020	19:16:26	4,02	120,36	ESE
21/08/2020	19:18:26	4,86	145,17	SE
21/08/2020	19:20:26	9,29	137,47	SE
21/08/2020	19:22:26	3,46	74,89	ENE
21/08/2020	19:24:26	1,28	327,73	NNW
21/08/2020	19:26:26	7,31	123,80	SE
21/08/2020	19:28:26	10,49	142,72	SE
21/08/2020	19:30:26	9,15	136,02	SE
21/08/2020	19:32:26	9,08	140,78	SE
21/08/2020	19:34:26	9,45	145,30	SE
21/08/2020	19:36:26	4,97	132,84	SE
21/08/2020	19:38:26	5,10	125,46	SE
21/08/2020	19:40:26	6,87	138,50	SE
21/08/2020	19:42:26	8,29	147,22	SSE
21/08/2020	19:44:26	6,83	151,33	SSE
21/08/2020	19:46:26	3,75	87,97	E
21/08/2020	19:48:26	7,27	139,99	SE
21/08/2020	19:50:26	9,01	143,65	SE
21/08/2020	19:52:26	3,86	93,12	E
21/08/2020	19:54:26	12,79	124,99	SE
21/08/2020	19:56:26	15,26	122,36	ESE
21/08/2020	19:58:26	10,42	119,46	ESE
21/08/2020	20:00:26	4,06	45,49	NE
21/08/2020	20:02:26	6,30	129,04	SE
21/08/2020	20:04:26	9,26	146,58	SSE
21/08/2020	20:06:26	3,34	45,04	NE
21/08/2020	20:08:26	4,02	97,82	E
21/08/2020	20:10:26	6,31	143,66	SE
21/08/2020	20:12:26	6,61	129,99	SE

Data	Ora	Velocità	Direzione	Settore
21/08/2020	20:14:26	11,73	137,07	SE
21/08/2020	20:16:26	7,93	146,39	SSE
21/08/2020	20:18:26	6,55	117,62	ESE
21/08/2020	20:20:26	10,89	138,76	SE
21/08/2020	20:22:26	9,64	123,18	ESE
21/08/2020	20:24:26	14,94	131,20	SE
21/08/2020	20:26:26	6,83	117,40	ESE
21/08/2020	20:28:26	10,33	126,58	SE
21/08/2020	20:30:26	12,33	135,81	SE
21/08/2020	20:32:26	9,26	136,88	SE
21/08/2020	20:34:26	4,86	139,90	SE
21/08/2020	20:36:26	6,41	136,99	SE
21/08/2020	20:38:26	4,67	100,88	E
21/08/2020	20:40:26	10,81	151,02	SSE
21/08/2020	20:42:26	7,68	138,24	SE
21/08/2020	20:44:26	7,23	130,85	SE
21/08/2020	20:46:26	3,61	106,52	ESE
21/08/2020	20:48:26	0,85	171,42	S
21/08/2020	20:50:26	6,03	132,19	SE
21/08/2020	20:52:26	7,23	145,35	SE
21/08/2020	20:54:26	2,09	67,93	ENE
21/08/2020	20:56:26	5,46	122,51	ESE
21/08/2020	20:58:26	9,44	138,74	SE
21/08/2020	21:00:26	6,77	134,65	SE
21/08/2020	21:02:26	10,55	135,89	SE
21/08/2020	21:04:26	10,21	137,95	SE
21/08/2020	21:06:26	11,99	151,78	SSE
21/08/2020	21:08:26	3,31	135,21	SE
21/08/2020	21:10:26	4,73	145,82	SE
21/08/2020	21:12:26	4,62	131,77	SE
21/08/2020	21:14:26	7,41	135,05	SE
21/08/2020	21:16:26	5,94	73,84	ENE
21/08/2020	21:18:26	8,23	137,79	SE
21/08/2020	21:20:26	7,29	149,51	SSE
21/08/2020	21:22:26	5,39	133,22	SE
21/08/2020	21:24:26	8,02	148,36	SSE
21/08/2020	21:26:26	7,61	136,60	SE
21/08/2020	21:28:26	5,65	152,19	SSE
21/08/2020	21:30:26	3,45	137,09	SE
21/08/2020	21:32:26	5,12	126,70	SE
21/08/2020	21:34:26	7,62	140,95	SE
21/08/2020	21:36:26	4,22	133,34	SE
21/08/2020	21:38:26	3,70	151,10	SSE
21/08/2020	21:40:26	1,41	122,41	ESE
21/08/2020	21:42:26	7,92	134,05	SE
21/08/2020	21:44:26	9,40	136,81	SE
21/08/2020	21:46:26	9,59	145,57	SE
21/08/2020	21:48:26	9,50	138,77	SE
21/08/2020	21:50:26	3,09	122,89	ESE
21/08/2020	21:52:26	6,87	117,39	ESE

Data	Ora	Velocità	Direzione	Settore
21/08/2020	21:54:26	5,95	136,71	SE
21/08/2020	21:56:26	4,10	119,95	ESE
21/08/2020	21:58:26	4,40	149,43	SSE
21/08/2020	22:00:26	10,01	135,81	SE
21/08/2020	22:02:26	5,17	131,49	SE
21/08/2020	22:04:26	7,23	122,22	ESE
21/08/2020	22:06:26	7,97	138,57	SE
21/08/2020	22:08:26	6,07	137,72	SE
21/08/2020	22:10:26	8,74	141,10	SE
21/08/2020	22:12:26	12,48	140,16	SE
21/08/2020	22:14:26	8,58	144,62	SE
21/08/2020	22:16:26	10,50	145,70	SE
21/08/2020	22:18:26	10,36	148,38	SSE
21/08/2020	22:20:26	3,87	127,77	SE
21/08/2020	22:22:26	4,42	146,13	SE
21/08/2020	22:24:26	12,55	136,22	SE
21/08/2020	22:26:26	5,62	134,69	SE
21/08/2020	22:28:26	2,85	95,42	E
21/08/2020	22:30:26	2,00	147,63	SSE
21/08/2020	22:32:26	6,55	139,46	SE
21/08/2020	22:34:26	9,95	138,82	SE
21/08/2020	22:36:26	3,84	152,31	SSE
21/08/2020	22:38:26	11,01	157,63	SSE
21/08/2020	22:40:26	7,51	141,96	SE
21/08/2020	22:42:26	7,69	141,81	SE
21/08/2020	22:44:26	7,87	161,26	SSE
21/08/2020	22:46:26	5,17	146,69	SSE

Data	Ora	Velocità	Direzione	Settore
21/08/2020	22:48:26	7,66	143,99	SE
21/08/2020	22:50:26	9,55	140,05	SE
21/08/2020	22:52:26	5,88	146,95	SSE
21/08/2020	22:54:26	9,30	137,61	SE
21/08/2020	22:56:26	6,65	149,55	SSE
21/08/2020	22:58:26	6,95	138,11	SE
21/08/2020	23:00:26	10,90	151,64	SSE
21/08/2020	23:02:26	8,74	161,93	SSE
21/08/2020	23:04:26	11,89	140,79	SE
21/08/2020	23:06:26	2,86	174,05	S
21/08/2020	23:08:26	9,50	146,70	SSE
21/08/2020	23:10:26	8,69	155,87	SSE
21/08/2020	23:12:26	11,15	137,46	SE
21/08/2020	23:14:26	2,83	70,66	ENE
21/08/2020	23:16:26	8,16	148,16	SSE
21/08/2020	23:18:26	11,67	143,95	SE
21/08/2020	23:20:26	11,65	133,17	SE
21/08/2020	23:22:26	9,09	138,01	SE
21/08/2020	23:24:26	9,99	141,47	SE
21/08/2020	23:26:26	6,40	136,21	SE
21/08/2020	23:28:26	10,82	137,81	SE
21/08/2020	23:30:26	8,54	153,73	SSE
21/08/2020	23:32:26	4,62	127,69	SE
21/08/2020	23:34:26	7,21	141,78	SE
21/08/2020	23:36:26	13,78	159,08	SSE
21/08/2020	23:38:26	3,82	184,99	S
21/08/2020	23:40:26	9,76	163,47	SSE
21/08/2020	23:42:26	10,56	153,09	SSE
21/08/2020	23:44:26	9,17	135,38	SE
21/08/2020	23:46:26	5,77	143,54	SE
21/08/2020	23:48:26	5,47	138,83	SE
21/08/2020	23:50:26	8,61	153,83	SSE
21/08/2020	23:52:26	9,58	148,33	SSE
21/08/2020	23:54:26	8,82	130,65	SE
21/08/2020	23:56:26	7,08	138,93	SE
21/08/2020	23:58:26	4,25	151,37	SSE
22/08/2020	00:00:26	8,22	139,60	SE
22/08/2020	00:02:26	11,71	131,18	SE
22/08/2020	00:04:26	9,37	152,90	SSE
22/08/2020	00:06:26	9,48	141,63	SE
22/08/2020	00:08:26	7,62	140,93	SE
22/08/2020	00:10:26	8,64	158,62	SSE
22/08/2020	00:12:26	6,40	126,99	SE
22/08/2020	00:14:26	5,28	147,86	SSE
22/08/2020	00:16:26	10,46	138,28	SE
22/08/2020	00:18:26	8,55	132,88	SE
22/08/2020	00:20:26	4,74	135,01	SE
22/08/2020	00:22:26	5,05	149,36	SSE
22/08/2020	00:24:26	7,41	134,93	SE
22/08/2020	00:26:26	7,52	137,82	SE

Data	Ora	Velocità	Direzione	Settore
22/08/2020	00:28:26	5,08	136,49	SE
22/08/2020	00:30:26	8,46	136,07	SE
22/08/2020	00:32:26	9,28	142,73	SE
22/08/2020	00:34:26	6,36	145,40	SE
22/08/2020	00:36:26	6,28	127,36	SE
22/08/2020	00:38:26	8,17	152,78	SSE
22/08/2020	00:40:26	6,06	151,60	SSE
22/08/2020	00:42:26	7,22	142,68	SE
22/08/2020	00:44:26	9,30	141,08	SE
22/08/2020	00:46:26	9,92	148,16	SSE
22/08/2020	00:48:26	5,32	145,38	SE
22/08/2020	00:50:26	7,41	144,13	SE
22/08/2020	00:52:26	6,68	150,15	SSE
22/08/2020	00:54:26	7,90	144,96	SE
22/08/2020	00:56:26	10,28	138,04	SE
22/08/2020	00:58:26	8,76	151,21	SSE
22/08/2020	01:00:26	8,42	135,13	SE
22/08/2020	01:02:26	5,05	127,25	SE
22/08/2020	01:04:26	11,21	135,87	SE
22/08/2020	01:06:26	10,65	134,53	SE
22/08/2020	01:08:26	12,92	138,39	SE
22/08/2020	01:10:26	8,17	147,11	SSE
22/08/2020	01:12:26	8,54	140,83	SE
22/08/2020	01:14:26	7,69	135,09	SE
22/08/2020	01:16:26	7,39	145,27	SE
22/08/2020	01:18:26	9,55	128,77	SE
22/08/2020	01:20:26	7,47	136,71	SE
22/08/2020	01:22:26	6,94	134,00	SE
22/08/2020	01:24:26	8,12	140,73	SE
22/08/2020	01:26:26	7,75	139,50	SE
22/08/2020	01:28:26	4,46	133,74	SE
22/08/2020	01:30:26	6,44	123,59	ESE
22/08/2020	01:32:26	8,35	134,65	SE
22/08/2020	01:34:26	6,90	141,72	SE
22/08/2020	01:36:26	8,47	130,32	SE
22/08/2020	01:38:26	6,35	135,34	SE
22/08/2020	01:40:26	5,73	140,17	SE
22/08/2020	01:42:26	5,32	144,00	SE
22/08/2020	01:44:26	5,05	142,12	SE
22/08/2020	01:46:26	6,17	141,74	SE
22/08/2020	01:48:26	6,23	127,88	SE
22/08/2020	01:50:26	7,14	131,15	SE
22/08/2020	01:52:26	6,62	148,24	SSE
22/08/2020	01:54:26	8,83	141,06	SE
22/08/2020	01:56:26	8,86	143,55	SE
22/08/2020	01:58:26	7,41	137,69	SE
22/08/2020	02:00:26	7,99	149,16	SSE
22/08/2020	02:02:26	10,27	138,59	SE
22/08/2020	02:04:26	6,92	145,89	SE
22/08/2020	02:06:26	8,83	140,22	SE

Data	Ora	Velocità	Direzione	Settore
22/08/2020	02:08:26	5,13	148,90	SSE
22/08/2020	02:10:26	6,44	166,87	SSE
22/08/2020	02:12:26	6,62	135,02	SE
22/08/2020	02:14:26	7,51	136,12	SE
22/08/2020	02:16:26	7,55	146,57	SSE
22/08/2020	02:18:26	8,03	150,44	SSE
22/08/2020	02:20:26	7,97	155,62	SSE
22/08/2020	02:22:26	4,59	158,88	SSE
22/08/2020	02:24:26	5,37	148,90	SSE
22/08/2020	02:26:26	4,30	156,33	SSE
22/08/2020	02:28:26	6,30	134,90	SE
22/08/2020	02:30:26	5,14	165,04	SSE
22/08/2020	02:32:26	8,60	146,29	SSE
22/08/2020	02:34:26	6,22	141,80	SE
22/08/2020	02:36:26	7,33	121,58	ESE
22/08/2020	02:38:26	3,83	114,14	ESE
22/08/2020	02:40:26	7,66	102,94	ESE
22/08/2020	02:42:26	1,99	123,05	ESE
22/08/2020	02:44:26	6,10	138,90	SE
22/08/2020	02:46:26	6,76	122,52	ESE
22/08/2020	02:48:26	3,37	132,87	SE
22/08/2020	02:50:26	3,84	122,29	ESE
22/08/2020	02:52:26	7,04	150,14	SSE
22/08/2020	02:54:26	5,13	149,39	SSE
22/08/2020	02:56:26	4,89	164,44	SSE
22/08/2020	02:58:26	6,16	157,72	SSE
22/08/2020	03:00:26	3,80	153,50	SSE
22/08/2020	03:02:26	5,93	153,77	SSE
22/08/2020	03:04:26	4,14	149,85	SSE
22/08/2020	03:06:26	5,93	150,79	SSE
22/08/2020	03:08:26	6,75	149,90	SSE
22/08/2020	03:10:26	5,66	161,53	SSE
22/08/2020	03:12:26	6,16	158,73	SSE
22/08/2020	03:14:26	6,54	146,30	SSE
22/08/2020	03:16:26	7,06	142,24	SE
22/08/2020	03:18:26	5,99	150,38	SSE
22/08/2020	03:20:26	7,79	131,91	SE
22/08/2020	03:22:26	4,73	134,52	SE
22/08/2020	03:24:26	6,32	141,13	SE
22/08/2020	03:26:26	5,20	140,00	SE
22/08/2020	03:28:26	3,46	138,96	SE
22/08/2020	03:30:26	8,12	147,59	SSE
22/08/2020	03:32:26	5,01	135,18	SE
22/08/2020	03:34:26	7,24	136,18	SE
22/08/2020	03:36:26	5,09	128,91	SE
22/08/2020	03:38:26	7,88	132,66	SE
22/08/2020	03:40:26	5,95	133,40	SE
22/08/2020	03:42:26	6,68	137,82	SE
22/08/2020	03:44:26	6,53	125,52	SE
22/08/2020	03:46:26	6,62	137,85	SE

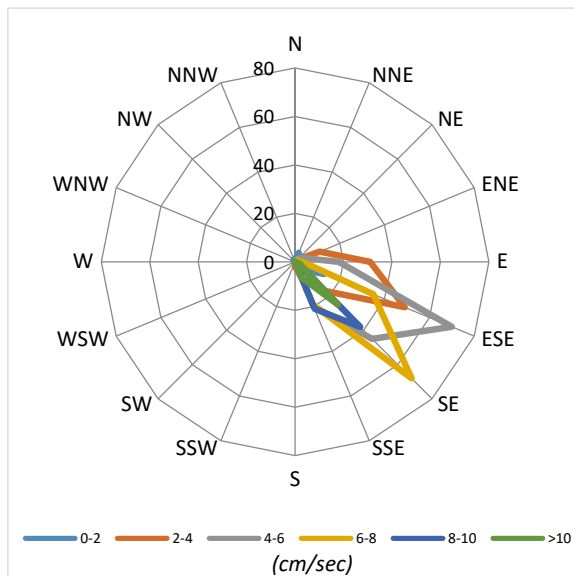
Data	Ora	Velocità	Direzione	Settore
22/08/2020	03:48:26	6,65	128,11	SE
22/08/2020	03:50:26	6,59	134,47	SE
22/08/2020	03:52:26	5,15	139,85	SE
22/08/2020	03:54:26	6,51	128,58	SE
22/08/2020	03:56:26	7,09	134,30	SE
22/08/2020	03:58:26	6,76	123,39	ESE
22/08/2020	04:00:26	7,05	137,81	SE
22/08/2020	04:02:26	3,98	143,87	SE
22/08/2020	04:04:26	7,11	122,85	ESE
22/08/2020	04:06:26	7,18	141,42	SE
22/08/2020	04:08:26	6,06	141,53	SE
22/08/2020	04:10:26	5,88	138,49	SE
22/08/2020	04:12:26	5,09	139,19	SE
22/08/2020	04:14:26	7,53	133,00	SE
22/08/2020	04:16:26	8,60	130,79	SE
22/08/2020	04:18:26	8,56	134,08	SE
22/08/2020	04:20:26	7,93	129,80	SE
22/08/2020	04:22:26	8,86	129,68	SE
22/08/2020	04:24:26	7,26	131,25	SE
22/08/2020	04:26:26	6,66	124,05	SE
22/08/2020	04:28:26	7,95	145,07	SE
22/08/2020	04:30:26	9,29	134,52	SE
22/08/2020	04:32:26	8,59	128,52	SE
22/08/2020	04:34:26	5,97	144,92	SE
22/08/2020	04:36:26	7,24	113,53	ESE
22/08/2020	04:38:26	7,24	132,88	SE
22/08/2020	04:40:26	7,78	129,73	SE
22/08/2020	04:42:26	5,72	142,25	SE
22/08/2020	04:44:26	7,47	135,65	SE
22/08/2020	04:46:26	7,39	132,47	SE
22/08/2020	04:48:26	7,53	139,94	SE
22/08/2020	04:50:26	5,71	126,31	SE
22/08/2020	04:52:26	6,63	140,22	SE
22/08/2020	04:54:26	8,00	146,89	SSE
22/08/2020	04:56:26	7,78	128,48	SE
22/08/2020	04:58:26	7,31	126,94	SE
22/08/2020	05:00:26	6,86	130,77	SE
22/08/2020	05:02:26	5,76	122,68	ESE
22/08/2020	05:04:26	7,37	121,51	ESE
22/08/2020	05:06:26	6,04	114,61	ESE
22/08/2020	05:08:26	6,24	120,36	ESE
22/08/2020	05:10:26	5,97	111,77	ESE
22/08/2020	05:12:26	5,64	123,95	SE
22/08/2020	05:14:26	5,68	106,38	ESE
22/08/2020	05:16:26	4,67	89,89	E
22/08/2020	05:18:26	6,77	107,60	ESE
22/08/2020	05:20:26	4,94	101,72	ESE
22/08/2020	05:22:26	2,28	136,91	SE
22/08/2020	05:24:26	4,84	123,72	ESE
22/08/2020	05:26:26	3,76	117,11	ESE

Data	Ora	Velocità	Direzione	Settore
22/08/2020	05:28:26	3,67	107,79	ESE
22/08/2020	05:30:26	3,19	99,03	E
22/08/2020	05:32:26	4,10	136,23	SE
22/08/2020	05:34:26	3,99	100,47	E
22/08/2020	05:36:26	1,79	91,87	E
22/08/2020	05:38:26	1,82	115,26	ESE
22/08/2020	05:40:26	6,97	142,48	SE
22/08/2020	05:42:26	4,49	119,79	ESE
22/08/2020	05:44:26	5,50	140,83	SE
22/08/2020	05:46:26	3,05	123,55	ESE
22/08/2020	05:48:26	4,01	134,31	SE
22/08/2020	05:50:26	3,51	132,97	SE
22/08/2020	05:52:26	3,90	147,19	SSE
22/08/2020	05:54:26	3,29	104,42	ESE
22/08/2020	05:56:26	4,05	123,98	SE
22/08/2020	05:58:26	2,79	96,16	E
22/08/2020	06:00:26	5,29	120,79	ESE
22/08/2020	06:02:26	2,97	102,81	ESE
22/08/2020	06:04:26	4,61	138,47	SE
22/08/2020	06:06:26	2,12	149,87	SSE
22/08/2020	06:08:26	2,12	133,36	SE
22/08/2020	06:10:26	3,96	111,79	ESE
22/08/2020	06:12:26	3,92	82,01	E
22/08/2020	06:14:26	4,09	112,00	ESE
22/08/2020	06:16:26	3,29	107,52	ESE
22/08/2020	06:18:26	1,84	114,37	ESE
22/08/2020	06:20:26	2,74	95,72	E
22/08/2020	06:22:26	1,86	121,81	ESE
22/08/2020	06:24:26	2,25	98,69	E
22/08/2020	06:26:26	3,80	99,76	E
22/08/2020	06:28:26	1,96	95,61	E
22/08/2020	06:30:26	4,74	117,45	ESE
22/08/2020	06:32:26	4,04	98,70	E
22/08/2020	06:34:26	4,55	102,31	ESE
22/08/2020	06:36:26	3,25	121,73	ESE
22/08/2020	06:38:26	2,86	125,35	SE
22/08/2020	06:40:26	5,04	92,81	E
22/08/2020	06:42:26	3,71	97,88	E
22/08/2020	06:44:26	4,19	132,79	SE
22/08/2020	06:46:26	3,53	87,57	E
22/08/2020	06:48:26	3,10	87,75	E
22/08/2020	06:50:26	5,71	104,12	ESE
22/08/2020	06:52:26	4,69	99,19	E
22/08/2020	06:54:26	4,82	98,58	E
22/08/2020	06:56:26	4,06	114,27	ESE
22/08/2020	06:58:26	4,39	98,58	E
22/08/2020	07:00:26	5,82	108,13	ESE
22/08/2020	07:02:26	6,78	110,35	ESE
22/08/2020	07:04:26	6,69	102,39	ESE
22/08/2020	07:06:26	5,43	113,50	ESE

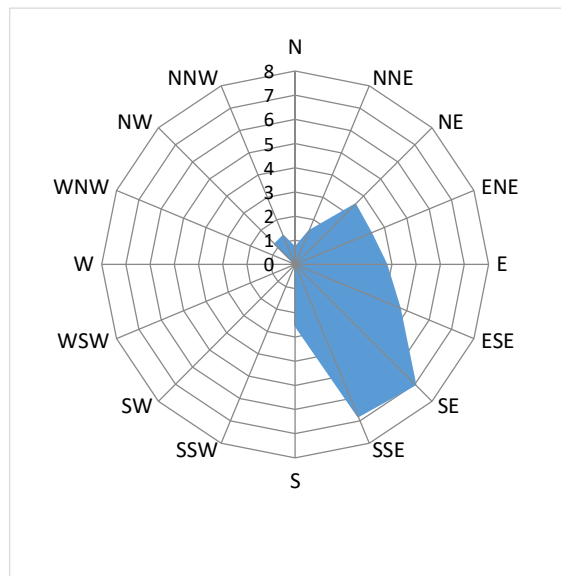
Data	Ora	Velocità	Direzione	Settore
22/08/2020	07:08:26	4,92	81,87	E
22/08/2020	07:10:26	4,47	93,20	E
22/08/2020	07:12:26	3,36	84,91	E
22/08/2020	07:14:26	4,63	104,42	ESE
22/08/2020	07:16:26	6,24	106,87	ESE
22/08/2020	07:18:26	5,66	104,41	ESE
22/08/2020	07:20:26	4,26	111,80	ESE
22/08/2020	07:22:26	2,52	104,64	ESE
22/08/2020	07:24:26	4,69	113,12	ESE
22/08/2020	07:26:26	4,20	107,58	ESE
22/08/2020	07:28:26	7,36	116,90	ESE
22/08/2020	07:30:26	7,01	109,74	ESE
22/08/2020	07:32:26	4,64	109,65	ESE
22/08/2020	07:34:26	6,43	118,69	ESE
22/08/2020	07:36:26	5,24	109,88	ESE
22/08/2020	07:38:26	5,32	110,51	ESE
22/08/2020	07:40:26	4,46	98,58	E
22/08/2020	07:42:26	3,25	90,71	E
22/08/2020	07:44:26	4,53	136,86	SE
22/08/2020	07:46:26	5,49	84,26	E
22/08/2020	07:48:26	4,31	103,49	ESE
22/08/2020	07:50:26	2,27	60,94	ENE
22/08/2020	07:52:26	3,84	93,96	E
22/08/2020	07:54:26	2,49	95,21	E
22/08/2020	07:56:26	4,79	116,87	ESE
22/08/2020	07:58:26	2,26	78,96	E
22/08/2020	08:00:26	2,59	130,93	SE
22/08/2020	08:02:26	4,57	120,29	ESE
22/08/2020	08:04:26	3,13	114,52	ESE
22/08/2020	08:06:26	3,08	111,17	ESE
22/08/2020	08:08:26	4,28	102,34	ESE
22/08/2020	08:10:26	6,64	128,15	SE
22/08/2020	08:12:26	3,68	99,23	E
22/08/2020	08:14:26	2,35	102,00	ESE
22/08/2020	08:16:26	2,98	133,78	SE
22/08/2020	08:18:26	2,05	94,35	E
22/08/2020	08:20:26	3,03	107,63	ESE
22/08/2020	08:22:26	6,92	140,16	SE
22/08/2020	08:24:26	5,29	140,63	SE
22/08/2020	08:26:26	3,77	138,43	SE
22/08/2020	08:28:26	4,27	123,68	ESE
22/08/2020	08:30:26	1,77	153,19	SSE
22/08/2020	08:32:26	5,33	123,61	ESE
22/08/2020	08:34:26	3,75	108,48	ESE
22/08/2020	08:36:26	0,70	355,19	N
22/08/2020	08:38:26	5,70	158,88	SSE
22/08/2020	08:40:26	2,49	142,09	SE
22/08/2020	08:42:26	5,37	123,96	SE
22/08/2020	08:44:26	2,06	106,74	ESE
22/08/2020	08:46:26	3,94	126,84	SE

Data	Ora	Velocità	Direzione	Settore
22/08/2020	08:48:26	5,45	115,86	ESE
22/08/2020	08:50:26	4,19	128,99	SE
22/08/2020	08:52:26	2,33	134,91	SE
22/08/2020	08:54:26	1,93	150,13	SSE
22/08/2020	08:56:26	3,26	144,17	SE
22/08/2020	08:58:26	4,10	106,19	ESE
22/08/2020	09:00:26	2,41	153,57	SSE
22/08/2020	09:02:26	4,36	112,63	ESE
22/08/2020	09:04:26	1,79	109,97	ESE
22/08/2020	09:06:26	1,44	116,74	ESE
22/08/2020	09:08:26	1,62	103,24	ESE
22/08/2020	09:10:26	2,43	156,07	SSE
22/08/2020	09:12:26	3,61	112,57	ESE
22/08/2020	09:14:26	1,48	138,67	SE
22/08/2020	09:16:26	4,73	135,67	SE
22/08/2020	09:18:26	3,35	96,91	E
22/08/2020	09:20:26	0,69	102,78	ESE
22/08/2020	09:22:26	1,42	87,78	E
22/08/2020	09:24:26	3,13	132,30	SE
22/08/2020	09:26:26	1,55	127,48	SE
22/08/2020	09:28:26	3,28	139,67	SE
22/08/2020	09:30:26	2,70	133,50	SE
22/08/2020	09:32:26	5,09	122,13	ESE
22/08/2020	09:34:26	4,80	109,54	ESE
22/08/2020	09:36:26	2,35	131,89	SE
22/08/2020	09:38:26	4,55	135,69	SE
22/08/2020	09:40:26	2,50	124,21	SE
22/08/2020	09:42:26	2,69	119,03	ESE

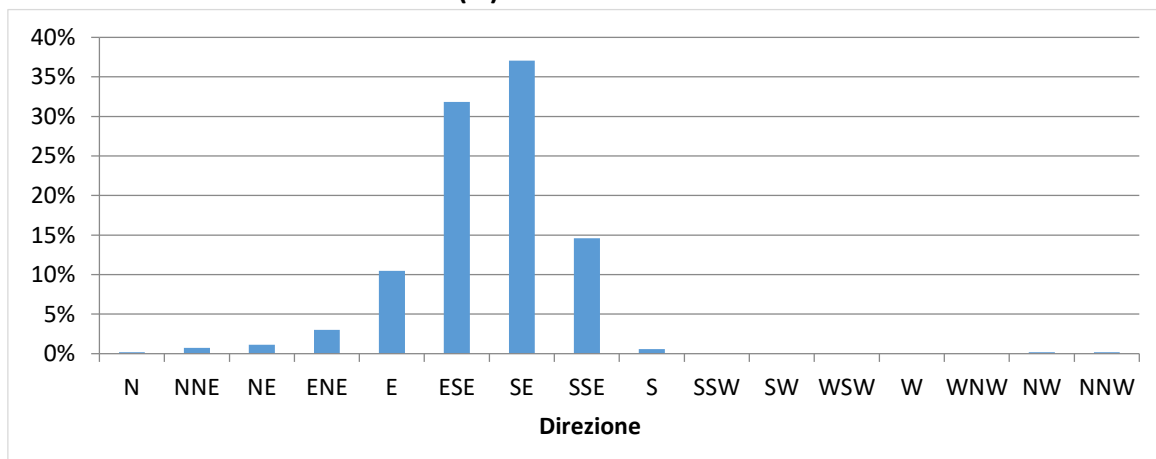
Frequenze Velocità



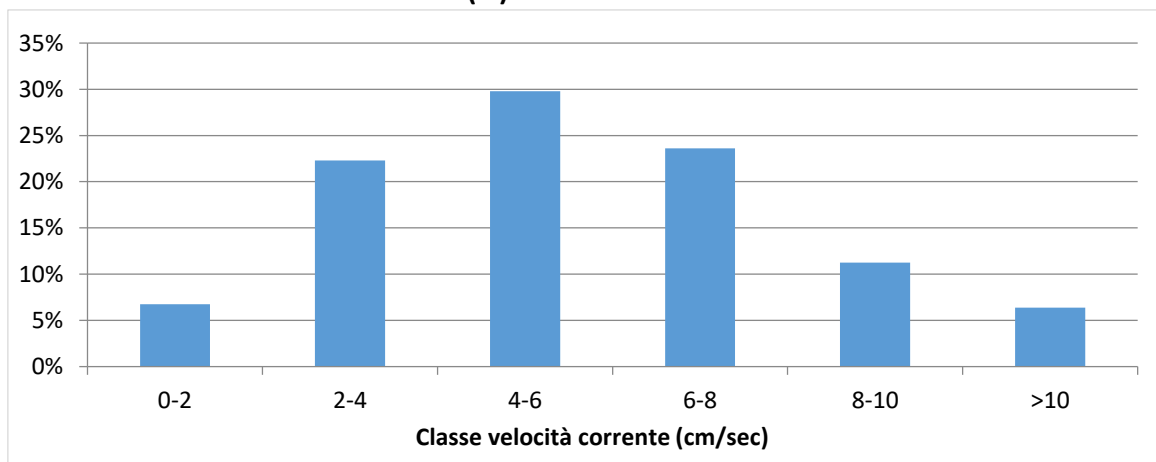
Velocità Media per settore (cm/sec)



Distribuzione (%) della direzione della corrente



Distribuzione (%) della velocità della corrente



NUOVO PORTO MOLFETTA MONITORAGGIO TRASPORTO SOLIDO IN MARE	Report Monitoraggio: RM_TSM_03	Data emissione: 28/09/2020
---	--	--------------------------------------


Velocità della corrente



TSM_3.3 (M1: 21-28 Ago 2020; M2: 21-22 Ago 2020)

Distribuzione di frequenza della corrente in funzione della classe della velocità (cm/sec) e del settore di provenienza.

NUOVO PORTO MOLFETTA MONITORAGGIO TRASPORTO SOLIDO IN MARE	Report Monitoraggio: RM_TSM_03	Data emissione: 28/09/2020
---	-----------------------------------	-------------------------------

Validazione dati
Dr. Fernando RUBINO


Il Responsabile Scientifico
Dr. Giovanni FANELLI
